

GARMIN®



# GARMIN HANDHELD GPS DEVICES

ENHANCE YOUR OUTDOOR ADVENTURES



From pocket-sized units that let you mark points and return to them later, to navigators with built-in maps and high-sensitivity GPS/GLONASS receivers, Garmin has a handheld GPS unit for you. With a Garmin GPS, you always know where you are, where you've been and where you're going.

## Montana™ Series

Go anywhere and do anything with the Montana series. Its touchscreen display and array of available mounts make it our most versatile handheld yet. Put it in your boat, car or ATV and easily access portrait or landscape mode. Use BirdsEye™ Satellite Imagery (1-year subscription included) for a lifelike depiction of your surroundings, TOPO U.S. 24K maps for detail on the trail, or BlueChart® g2 maps for navigation on the water. Even get spoken turn-by-turn driving directions with optional City Navigator® maps.



### MONTANA 610

4-inch dual-orientation, glove-friendly touchscreen display

Tracks both GPS and GLONASS satellites



### MONTANA 610t Camo

Preloaded TOPO U.S. 100K map


Tracks both GPS and GLONASS satellites



### MONTANA 680

8MP autofocus camera; automatically geotags photos

Tracks both GPS and GLONASS satellites



### MONTANA 680t

Preloaded TOPO U.S. 100K map

8MP autofocus camera; automatically geotags photos

## Oregon™ 700 Series

Thanks to a redesigned antenna for better satellite reception, the Oregon 700 series GPS/GLONASS handhelds put even more of the great outdoors at your fingertips. All models feature multilink wireless connectivity (Wi-Fi, Bluetooth and ANT+), Active Weather support with animated radar overlays, a 1-year BirdsEye™ Satellite Imagery subscription and a built-in 3-axis compass with barometric altimeter.



### OREGON™ 700

3" sunlight-readable touchscreen display with dual orientation

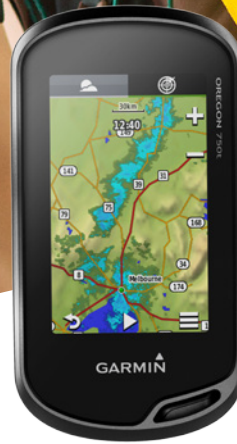
Live geocaching with automatic updates



### OREGON™ 750

8MP autofocus camera that automatically geotags photos

LiveTrack lets you share your location data



### OREGON™ 750t

Preloaded U.S. TOPO 100K map

8MP autofocus camera that automatically geotags photos

Wi-Fi® is a registered trademark of the Wi-Fi Alliance  
The Bluetooth® word mark and logos are owned by the Bluetooth SIG, Inc. and any use of such marks by Garmin is under license.

## eTrex® Touch Series

The Garmin eTrex Touch series features a sunlight-readable, 2.6" color touchscreen, a 3-axis electronic compass, 250,000 preloaded geocaches, and extra built-in memory to hold more maps. These rugged handhelds come with dual GPS/GLONASS tracking for accurate positioning under the most challenging conditions. A more intuitive user interface and redesigned multi-activity menu makes it easier than ever to get the fun underway.

See Videos 



### eTrex Touch 25

3-axis tilt-compensated compass

250,000 preloaded geocaches from Geocaching.com



### eTrex Touch 35

Share your waypoints, tracks, routes and geocaches wirelessly

4 GB memory to hold more maps



### eTrex Touch 35t

Share your waypoints, tracks, routes and geocaches wirelessly

Preloaded TOPO U.S. 100K map with extra internal memory to hold more maps

## GPSMAP® 64 Series

These rugged and water-rated<sup>1</sup> handhelds are built for full-featured navigation on or off the trail. The GPSMAP 64 series has a 2.6" sunlight-readable screen some models feature a 3-axis compass, rechargeable battery with up to 16 hour battery life, paperless geocaching and support for Garmin Custom Maps, TOPO 24K mapping and photo navigation. The 64 series employs a powerful quad-helix GPS/GLONASS antenna for exceptional performance in any environment, including heavy tree cover and canyons.



### GPSMAP 64

Preloaded with shaded relief basemap and worldwide basemap

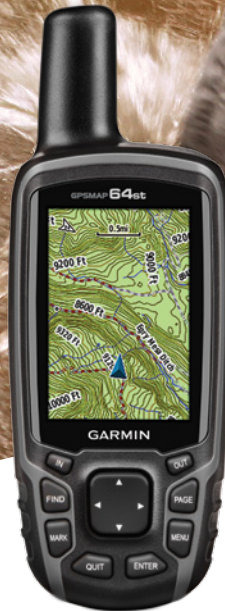
Advanced Elevation Plot allows zooming capability on tracks



### GPSMAP 64s

Smart notifications<sup>2</sup> let you receive emails, texts and alerts

1-year trial subscription to BirdsEye Satellite Imagery



### GPSMAP 64st

Preloaded TOPO 100K map with shaded relief basemap and worldwide basemap

1-year trial subscription to BirdsEye Satellite Imagery



### GPSMAP 64sc

8MP autofocus camera that automatically geotags photos

Built-in worldwide basemap with shaded relief

<sup>1</sup> Water rating IPX7: Withstands incidental exposure to water of up to 1 meter for up to 30 minutes. See [Garmin.com/waterrating](http://Garmin.com/waterrating) for more details.

<sup>2</sup> See [Garmin.com/ble](http://Garmin.com/ble) for compatibility.

## Rino® Series

Each Rino series device brings confidence to your outdoor adventures with map-guided trail navigation and 2-way radio communication. Devices feature a powerful 5 W FRS/GMRS radio and dual GPS/GLONASS satellite reception. The dual-orientation, 3-inch color touchscreens are glove friendly and easy to read, even in bright sunlight. You can send unit-to-unit text messages to other Rino users in your area and share your waypoints, tracks, routes and geocaches wirelessly with other compatible Garmin handheld devices.

[See Videos](#) 



### Rino 750

Active Weather forecasts and animated weather radar tracking

Emergency alerts with position reporting





### Rino 755t

Preloaded TOPO U.S. 100K map with 1-year BirdsEye Satellite Imagery subscription

8MP autofocus camera with LED flash/torch


# Mapping Data



From terrain contours and lakes to nav aids and coastlines, you'll find the map detail you need on the complete line of [Garmin MapSource](#)® software (sold separately). You can purchase [BirdsEye™ Satellite Imagery](#)  to download satellite images or use Garmin Custom Maps to transform, draw and then download paper maps to your unit. Also get preprogrammed microSD™ cards that plug into your compatible GPS. With [Paperless Geocaching](#),  store key information including location, terrain, difficulty, hints and descriptions. No more manually entering coordinates and no more paper print outs.



◀ TOPO U.S. 24K ▶

[TOPO U.S. 24K](#)  maps offer the highest level of topographic detail for terrain contours, elevation information, roads, trails, and summits in six mapping regions. Comparable to 1:24,000 scale USGS maps, easily loadable to your device via microSD cards.



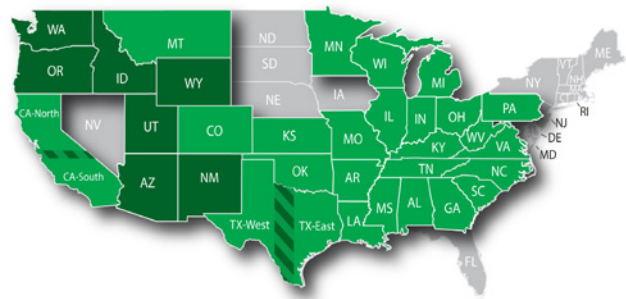





Garmin HuntView features exclusive BirdsEye™ Satellite Imagery and TOPO 24K mapping. Preloaded microSD™ cards offer a seamless hunting map solution for [compatible Garmin handheld GPS devices](#). Map data is collected from multiple sources, providing full state-by-state coverage in many states<sup>1</sup> with routable road data, trails, public/private land types and boundaries (BLM, National Wildlife Refuges, National Parks, WPA, WMA), food/fuel locations, and more.

Plus, states with landowner information include landowner names, public and private land types and boundaries.



◀ ▶  
[Click on arrows to see more](#)



-  Imagery included with both portions of state
-  Without Land Owner Data
-  With Land Owner Data

<sup>1</sup> Each state sold separately.

# Comparison



eTrex Touch 25

eTrex Touch 35

eTrex Touch 35t

GPSMAP 64

GPSMAP 64s

GPSMAP 64sc

GPSMAP 64st

GPSMAP 276cx

Touchscreen	yes	yes	yes	no	no	no	no	no
GPS/GLONASS	yes	yes	yes	yes	yes	yes	yes	yes
Waypoints	4000	4000	4000	5000	5000	5000	5000	10000
Routes	200	200	200	200	200	200	200	250
Auto routing	yes	yes	yes	yes	yes	yes	yes	yes

Basemap	Worldwide with shaded relief	Worldwide with shaded relief	Worldwide with shaded relief	Worldwide with shaded relief	Worldwide with shaded relief	Worldwide with shaded relief	Worldwide with shaded relief	Worldwide with shaded relief
---------	------------------------------	------------------------------	------------------------------	------------------------------	------------------------------	------------------------------	------------------------------	------------------------------

Map data	accepts maps	accepts maps	TOPO	accepts maps	accepts maps	accepts maps	TOPO	accepts maps
----------	--------------	--------------	------	--------------	--------------	--------------	------	--------------

User memory	4 GB / expandable	4 GB / expandable	8 GB / expandable	4 GB / expandable	4 GB / expandable	4 GB / expandable	8 GB / expandable	8 GB / expandable
-------------	-------------------	-------------------	-------------------	-------------------	-------------------	-------------------	-------------------	-------------------

Memory card type	microSD	microSD	microSD	microSD	microSD	microSD	microSD	microSD
------------------	---------	---------	---------	---------	---------	---------	---------	---------

Battery life (up to)	16 hrs	16 hrs	16 hrs	16 hrs	16 hrs	16 hrs	16 hrs	16 hrs (li-ion), 8 (AAs)
----------------------	--------	--------	--------	--------	--------	--------	--------	--------------------------

Weight (ounces)	5.6	5.6	5.6	8.1	8.1	8.1	8.1	15.9
-----------------	-----	-----	-----	-----	-----	-----	-----	------

Display	2.6"	2.6"	2.6"	2.6"	2.6"	2.6"	2.6"	5"
---------	------	------	------	------	------	------	------	----

Water rating <sup>1</sup>	IPX7	IPX7	IPX7	IPX7	IPX7	IPX7	IPX7	IPX7
---------------------------	------	------	------	------	------	------	------	------

Wireless transfer	no	yes	yes	no	yes	yes	yes	yes
-------------------	----	-----	-----	----	-----	-----	-----	-----

Smart Notifications <sup>2</sup>	no	yes	no	no	yes	yes	yes	yes
----------------------------------	----	-----	----	----	-----	-----	-----	-----

Area calculation	yes	yes	yes	yes	yes	yes	yes	yes
------------------	-----	-----	-----	-----	-----	-----	-----	-----

Electronic compass	yes	yes	yes	no	yes	yes	yes	yes
--------------------	-----	-----	-----	----	-----	-----	-----	-----

Barometric altimeter	no	yes	yes	no	yes	yes	yes	yes
----------------------	----	-----	-----	----	-----	-----	-----	-----

Camera	no	no	no	no	no	8MP	no	no
--------	----	----	----	----	----	-----	----	----

Preloaded geocaches	yes	yes	yes	yes	yes	yes	yes	no
---------------------	-----	-----	-----	-----	-----	-----	-----	----

Paperless geocaching	yes	yes	yes	yes	yes	yes	yes	no
----------------------	-----	-----	-----	-----	-----	-----	-----	----

<sup>1</sup>Water rating IPX7: Withstands incidental exposure to water of up to 1 meter for up to 30 minutes. See [Garmin.com/waterrating](http://Garmin.com/waterrating) for more details.

<sup>2</sup>When paired with compatible smartphone. See [Garmin.com/ble](http://Garmin.com/ble) for details.

# Comparison



Montana 610

Montana 610t Camo

Montana 680

Montana 680t

Oregon 700

Oregon 750

Oregon 750t

Rino 750

Rino 755t

Touchscreen	yes	yes	yes	yes	yes	yes	yes	yes	yes
GPS/GLONASS	yes	yes	yes	yes	yes	yes	yes	yes	yes
Waypoints	4000	4000	4000	4000	10,000	10,000	10,000	10,000	10,000
Routes	200	200	200	200	250	250	250	250	250
Auto routing	yes	yes	yes	yes	yes	yes	yes	yes	yes
Basemap	Worldwide with shaded relief	Worldwide with shaded relief	Worldwide with shaded relief	Worldwide with shaded relief	Worldwide with shaded relief	Worldwide with shaded relief	Worldwide with shaded relief	Worldwide with shaded relief	Worldwide with shaded relief
Map data	accepts maps	TOPO	accepts maps	TOPO	Accepts maps	TOPO	TOPO	accepts maps	TOPO
User memory	4 GB / expandable	8 GB / expandable	4 GB / expandable	8 GB / expandable	4 GB / expandable	4 GB / expandable	8 GB / expandable	4 GB / expandable	8 GB / expandable
Memory card type	microSD	microSD	microSD	microSD	microSD	microSD	microSD	microSD	microSD
Battery life (up to)	16 hrs (li-ion), 22 (AAs)	16 hrs (li-ion), 22 (AAs)	16 hrs (li-ion), 22 (AAs)	16 hrs (li-ion), 22 (AAs)	16 hrs	16 hrs	16 hrs	14 hrs (li-ion), 18 (AAs)	14 hrs (li-ion), 18 (AAs)
Weight (ounces)	11.7	10.2	10.2	10.2	7.4	7.4	7.4	12.3	12.3
Display	4"	4"	4"	4"	3"	3"	3"	3"	3"
Water-rating <sup>1</sup>	IPX7	IPX7	IPX7	IPX7	IPX7	IPX7	IPX7	IPX7	IPX7
Wireless transfer	yes	yes	yes	yes	yes	yes	yes	yes	yes
Smart Notifications <sup>2</sup>	no	no	no	no	yes	yes	yes	yes	yes
Area calculation	yes	yes	yes	yes	yes	yes	yes	yes	yes
Electronic compass	yes	yes	yes	yes	yes	yes	yes	yes	yes
Barometric altimeter	yes	yes	yes	yes	yes	yes	yes	yes	yes
Camera	8 MP	no	8 MP	8 MP	no	8 MP	8 MP	no	8 MP
Preloaded geocaches	yes	yes	yes	yes	Live	Live	Live	Live	Live
Paperless geocaching	yes	yes	yes	yes	yes	yes	yes	yes	yes

<sup>1</sup>Water rating IPX7: Withstands incidental exposure to water of up to 1 meter for up to 30 minutes. See [Garmin.com/waterrating](https://www.garmin.com/waterrating) for more details.

<sup>2</sup>When paired with compatible smartphone. See [Garmin.com/ble](https://www.garmin.com/ble) for details.