

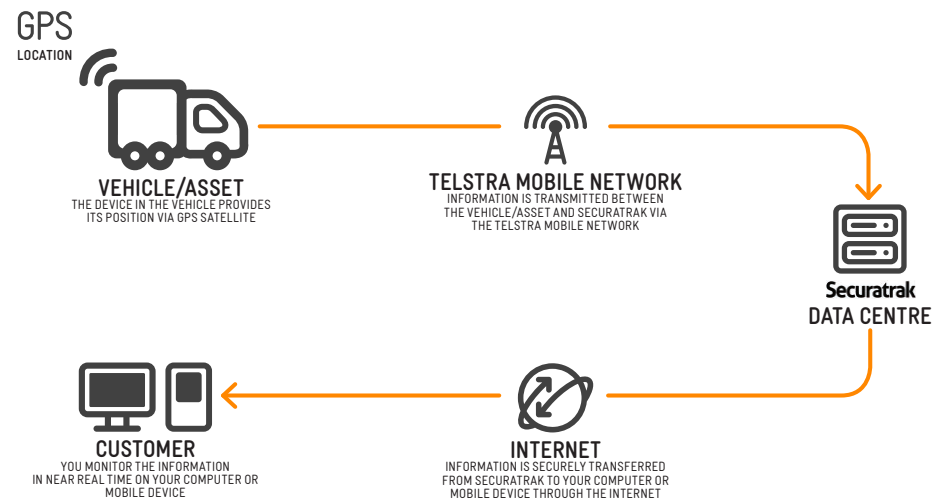
SECURATRAK GPS TRACKING SOLUTION

A GPS tracking and management solution for fleets of any size and location across every industry, Securatrak GPS Tracking Solution provides you with critical data and insights, enabling you to make informed decisions. It offers you much more than simply the location of your drivers. By enabling total control and visibility of your fleet operations, Securatrak GPS Tracking Solutions will help you achieve a safer, more productive and efficient fleet.



How Securatrak works

Each of your vehicles or assets is fitted with a GPS tracking device that reports on location (latitude and longitude) in near real time. Information is sent via the Telstra mobile network to Securatrak, so you can easily access it with dedicated fleet management software.



Benefits

Improved employee safety	Higher fleet performance and productivity	Measured, managed and reduced fleet costs	Ideal for companies with:
Helps you safeguard mobile and solo workers by providing visibility of where they are. You can also pro-actively manage driver behaviour with audible alerts and feedback. Your staff are able to escalate incidents both inside and outside of the vehicle.	Reduces costs and increases efficiency by minimising idling time, and improving job dispatch and routing. Jobs are completed more quickly, and it helps optimise staff time and vehicle usage.	Have more control over your fleet by managing your drivers and the health of your vehicles. Vehicle maintenance is monitored, so problems can be fixed before they become costly repairs. Encourages safe driver behaviour to reduce wear and tear.	<ul style="list-style-type: none"> Fleet of any size Mobile workforce Duty of Care obligations Manual processes for managing their vehicles.

Solution specifications

Business needs	Hardware Devices
When you need sophisticated vehicle tracking.	 <p>Geotab GO7 Easy-install GPS tracking device that monitors and reports on every aspect of fleet and asset performance, including location, harsh braking, acceleration and impact events.</p>
When you need to know the location of a stationary asset.	 <p>AT4 Asset Tracker Enables you to secure and track your important assets. Helps improve your asset security, with insights into utilisation and maintenance.</p>

Business needs	Hardware Accessory Options
When you need to connect more than the standard solution features.	 <p>IOX Aux Harness Enables you to add additional features, functionality and third party devices. Offers you flexibility to expand your solution as requirements change.</p>
When you need to message and send directions to your fleet.	 <p>Garmin The Garmin allows you to send and receive driver messages, dispatch jobs to field staff and navigate them to the location or address that they're required.</p>
When you need visibility of your vehicles in remote locations.	 <p>Iridium Satellite Maintain visibility and communication with drivers and vehicles in remote areas without mobile coverage.</p>
Ensure the safety of your personnel wherever they are working.	 <p>Dash Duress and IOX Harness Dash-mounted button which can be activated by your workers in case of an emergency.</p>
	 <p>Remote Pendant Portable duress pendants help ensure the safety of your personnel.</p>
Identify individual driver activity even when vehicles are shared.	 <p>Driver ID/ Fob The Driver ID accessories help you keep track of each driver's individual productivity and on-road safety.</p>
Provide drivers with tools and alerts to keep them safer on the road.	 <p>Mobileye Collision Avoidance Scan ahead for objects, road markings and signs, providing drivers with audible and visual warnings to help them avoid potentially dangerous traffic conditions.</p>
Gain a greater understanding of what is happening on the road.	 <p>Zone Defender See what's happening inside and outside the vehicle with a dual facing camera that will automatically record incidents and their exact location.</p>

Why Telstra

Our mobile network is unmatched by any other mobile network across Australia.

Largest coverage

Enjoy Australia's largest mobile network covering more than 2.3 million square kilometres of land – vastly more than any other mobile network in Australia.

Telstra also offers the largest 4G coverage area of any mobile network.

Fewer dead spots

Telstra has invested in more coverage sites across city and country (>8,000) so you can enjoy greater and more reliable coverage with fewer dead spots.

More reliable speeds

Enjoy a faster data experience in more places with the largest 4G coverage area of any other mobile network.


Fewer drop outs




Enjoy a more reliable connection across our national network that works better in more buildings and provides the nation's lowest mobile call drop-out rates.

Things you need to know

Securatrak GPS Tracking Solutions work in areas covered by the Telstra Mobile Network (and where applicable, Iridium Satellite) and may not be available in all areas or at all times. Duress notifications are sent to via the MyGeotab software, via email or SMS (where you have set up this feature). You are responsible for monitoring the MyGeotab software as neither Telstra or Securatrak monitor your use of the Securatrak GPS Tracking Solution. These solutions are not a substitute for the Emergency Services or calling "000" where required.

Application Software

	<p>MyGeotab Fleet Management Software A cloud-based fleet software application that gives you fast and accurate reports, almost in real time. With MyGeotab, you have the tools to track your fleet and vehicles, create geo-fences, set speed limits and much more.</p>
---	---

-  contact your Telstra account executive
-  call 1300 telstra
-  telstra.com/securatrak

The spectrum device and [™] and [®] are trade marks and registered trade marks of Telstra Corporation Limited, ABN 33 051 775 556.

DS059 NOV15