

All aboard!

This map gives detailed information about Chicago Transit Authority bus and elevated/subway train service, and shows Pace suburban bus and Metra commuter train routes in the CTA service area. It is updated regularly, and available at CTA rail stations, Metra downtown terminals, visitor centers, airports, or by calling the RTA. Travel Information Center number below.

Regional service overview

CTA runs buses (routes 1 to 206) and elevated/subway trains serving the city and 35 nearby suburbs. Most routes run daily through late evening, every 10 to 20 minutes. Sunday schedules apply on New Year's Day, Memorial Day, July 4th, Labor Day, Thanksgiving and Christmas.

PACE runs buses throughout the suburbs (routes 208 and above), and many routes connect with CTA. Major routes run daily through mid-evening, every 30 to 60 minutes. You can use your Ventra Card or Ventra Ticket, or your own personal contactless bankcard to ride.

METRA runs 11 suburban commuter train lines from several downtown Chicago terminals. Rush hour service is frequent; otherwise every 1 to 2 hours. Most routes run daily. Fares are separate, but a Link-Up Pass is available to Metra monthly ticketholders for use on CTA (weekdays 6am-9:30am and 3:30pm-7pm) or Pace (anytime).

SOUTH SHORE LINE runs commuter trains between downtown Chicago (Millennium and Van Buren stations) and South Bend Airport in Indiana. Daily service. Fares are separate.

For information

RTA Travel Information Center for CTA, Pace, Metra: 312-836-7000. Open daily 6am to 7pm. Maps and schedules can be mailed. Plan your trip online at rtachicago.org.

CTA website: Get schedules, see the CTA map, get Ventra information, read about CTA news, make comments, even order gifts at transitchicago.com.

Ventra website: ventrachicago.com
Pace website: pacebus.com
Metra website: metrarail.com
South Shore Line website: nicted.com


CTA Customer Service: 1-888-YOUR-CTA (1-888-968-7282), weekdays 7am to 7pm. TTY: 1-888-CTA-TTY1 (1-888-282-8891), or feedback@transitchicago.com

Paratransit: Administered by Pace. For further information, call 1-847-364-PACE; TTY: 1-888-847-0093

Detailed fare information

Base/regular fares

Pay-per-ride fares, as deducted from value in a Ventra Transit Account

	Full	Reduced	Student
Bus fare ¹	\$2.25	\$1.10	75¢
'L' train fare	\$2.50	\$1.25	75¢
'L' train fare at O'Hare	\$5.00	\$1.25	75¢
Transfer (up to two additional 'L' train or bus rides within two hours)	Free	Free	Free
Passes			
Good for unlimited rides for one person, for full pass period, from first use; add to Ventra Transit Account			
1-Day CTA Pass	\$5	—	—
3-Day CTA Pass	\$15	—	—
7-Day CTA Pass	\$20	—	—
7-Day CTA/Pace Pass	\$25	—	—
30-Day CTA/Pace Pass	\$75	\$35*	—
Other fares			
† CASH BUS FARE: Fare applies if using cash/coins directly at farebox when boarding. Exact fare required. No transfer privileges.	\$2.50	\$1.25	75¢
PAY-AS-YOU-GO (PAYG) FARE: You can pay a PAYG fare directly at bus or 'L' fare readers with a mobile Pay app or contactless bankcard (with  symbol). You may notice a temporary \$5 pre-authorization, pending processing. Visit transitchicago.com/fares for more info on contactless payments.	\$2.25 Bus \$2.50* 'L' Train	\$1.10 Bus \$1.25* 'L' Train	—
O'HARE 'L' TRAIN FARE: Deducted on entry at O'Hare station only, when using Ventra Transit Account pay-per-use value, mobile Pay app or contactless bankcard.	\$5	\$1.25	75¢
METRA LINK-UP PASS: Valid week days on CTA (6am-9:30am, and 3:30pm-7pm) and on Pace (any time). Sold by Metra; use with Metra monthly ticket.	\$55	—	—
128 SOLDIER FIELD EXPRESS (round-trip fare)	\$5 (Cash or Ventra cards only)	\$2.50 (Cash or Ventra cards only)	—
New Ventra cards and disposable Ventra tickets			
NEW VENTRA CARD: A new Ventra Card can be purchased from a Ventra farecard vending machine in any CTA train station, online at ventrachicago.com , by calling 1-877-NOW-VENTRA, or at hundreds of retailers around Chicago and the suburbs. The purchase fee is refunded onto the card's Transit Value Account upon registration of the card.	\$5	—	—
VENTRA TICKET: A disposable Ventra Ticket can be purchased from a Ventra farecard vending machine in any CTA train station. Ticket cannot be reloaded.	\$3 (all stations except O'Hare); \$5 (at O'Hare)	—	—
SINGLE-RIDE: Ticket good for entry onto 'L' train or bus and two transfers, and includes Limited Use Media Fee for cost of the ticket.	\$5	—	—
1-DAY PASS: Ticket good for 24 hours of riding from first use. Limited Use Media Fee waived.	\$5	—	—

Fares are subject to change.
 * Applies at all train stations except O'Hare, where a premium fare applies.

** 7-Day CTA/Pace Pass valid on CTA and Pace non-premium/subscription routes.
 *** Available only to riders with RTA-issued Reduced Fare permits.

Reduced fare program

The following groups are eligible to pay a reduced fare on CTA:

Children 7 through 11
 Each child pays a reduced fare.
Children under 7 ride free with a fare-paying customer.

Seniors 65+ and customers with disabilities with RTA Reduced Fare Permit

For application information, call 312-913-3110.

Qualifying riders can pay a reduced fare with RTA- or CTA-issued permits or Ventra (notify rail station staff or driver before paying with full fare Ventra Card or bankcard).

Student fare program

The Student Reduced Fare is for children ages 7-20 with valid CTA Student Riding Permit.

Valid on school days only between 5:30am and 8:30pm.

Obtain Permit through school; otherwise fill out an application on the CTA website.

Free ride programs

The following groups are eligible to ride free on CTA:

Qualifying seniors and customers with disabilities

Qualifying seniors ages 65+ and customers with disabilities who are enrolled in the Illinois Department on Aging Benefit Access Program and have a valid Regional Transportation Authority (RTA) Circuit Ride Free Permit are eligible to ride free. Call RTA at 312-913-3110 or visit rtachicago.org for info regarding the Circuit Ride Free Program.

Military personnel

Any active duty military personnel in full uniform with US Armed Forces ID, and active duty military personnel and qualifying disabled veterans with a CTA Military Service Pass ride free on CTA buses and trains.

Chicago Transit Authority

Bus & Rail MAP

May 2021
 (with CTA fares updated November 2021)




transitchicago.com




Service overview


Buses

Most routes run daily through late evening, every 10 to 20 minutes (see First Bus/Last Bus Times). All scheduled routes have timetables. Sunday schedules apply on New Year's Day, Memorial Day, July 4th, Labor Day, Thanksgiving and Christmas.





Always check the destination sign; not all buses travel to the end of the line. Also, a few routes have branches.

Buses stop about every two blocks at posted signs, which give basic route and service information. The Owl () symbol indicates all-night service (Owl service runs every 30 minutes).

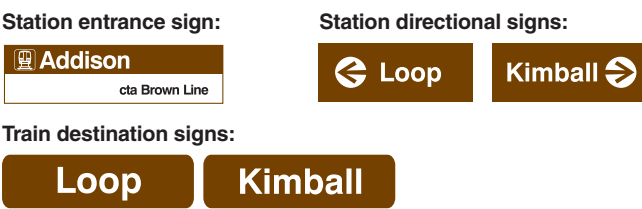
All buses are accessible (). Operators deploy ramps on request. All stops are announced. All buses have bike racks.

Trains

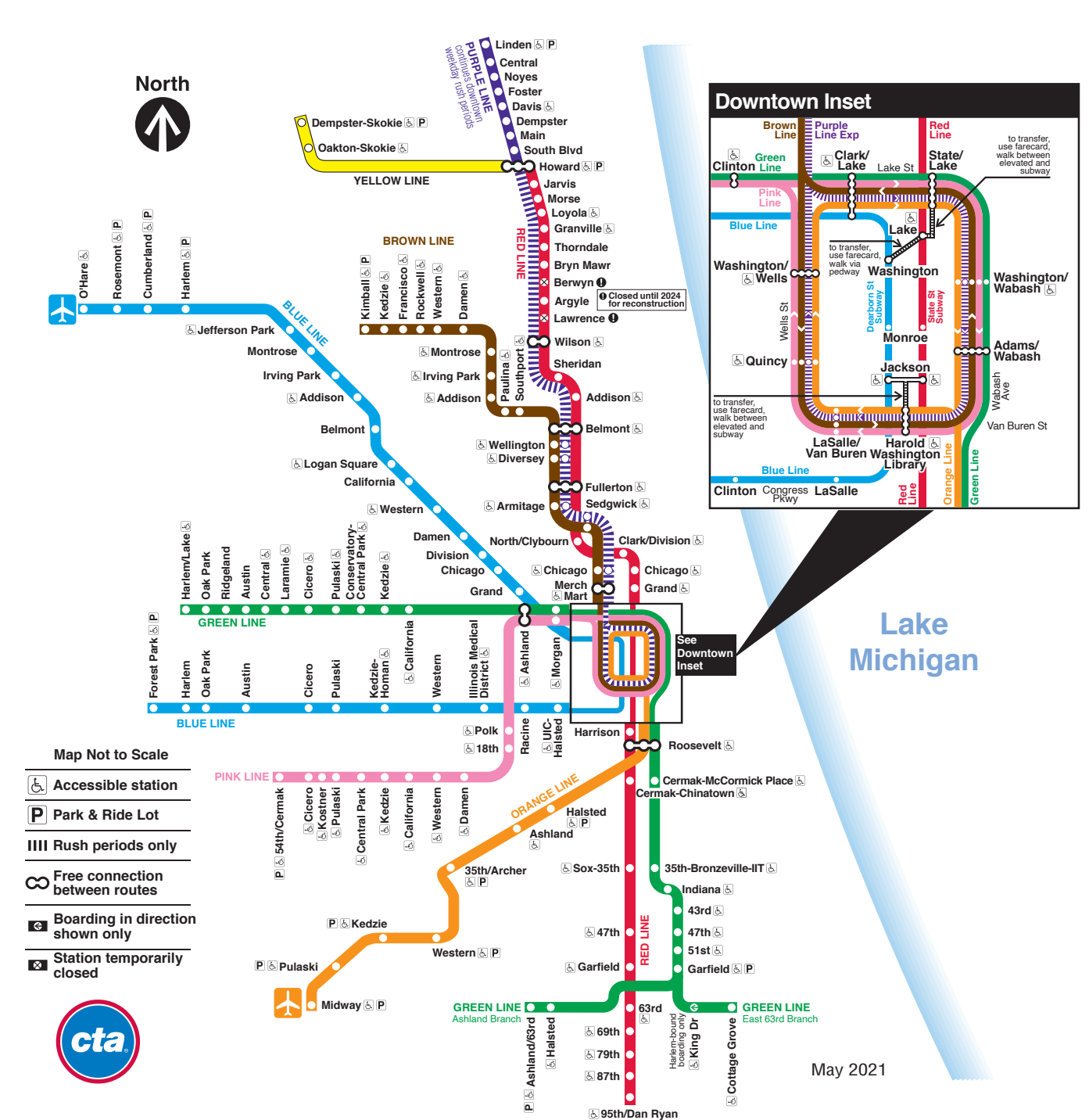
Each rail line has a color name. All lines run daily except the Purple Line Express to Downtown. Trains run about every 7 to 10 minutes, and every 10 to 15 minutes in later evenings (see First Train/Last Train Times for hours). There are free connections between all rail lines marked with . Accessible stations are marked with .

At stations, a Customer Assistant is on duty to help you. Customer Assistance call buttons are located near turnstiles and on platforms. Obtain a CTA system map, Downtown Transit Sightseeing Guide, or a timetable from rail station brochure racks. Train frequencies are posted. See "Bike & Ride" section below for bicycle policies.

Signs on stations indicate rail routes and destinations. Trains are marked with front and side signs indicating destination. Rail maps are posted in all rail cars. Stops and connections are announced.



Rail system map



Detailed train information

First train/last train times

ROUTE	Monday-Friday	Saturday	Sunday/Holiday
BLUE LINE ... Between O'Hare Airport and Forest Park			
O'Hare to Forest Park Forest Park to O'Hare	Service at all times every day		
BROWN LINE ... Between Kimball and Downtown			
Kimball to Loop 'L' Loop 'L' to Kimball	4:00a-1:30a 4:30a-2:00a	4:00a-1:30a 4:30a-2:00a	5:00a-1:00a 5:30a-1:30a
GREEN LINE ... Between Harlem/Lake and Cottage Grove or Ashland/63rd			
Harlem to Cottage Grove Cottage Grove to Harlem	4:00a-12:45a 4:05a-1:00a	5:00a-12:45a 5:15a-1:00a	5:00a-12:45a 5:15a-1:00a
Harlem to Ashland/63rd Ashland/63rd to Harlem	4:10a-1:00a 3:50a-12:40a	5:15a-1:00a 4:55a-12:40a	5:15a-1:00a 4:55a-12:40a
ORANGE LINE ... Between Midway Airport and Downtown			
Midway to Loop 'L' Loop 'L' to Midway	3:30a-1:05a 3:50a-1:25a	4:00a-1:05a 4:20a-1:25a	4:30a-1:05a 4:50a-1:25a
PINK LINE ... Between 54th/Cermak and Downtown			
54th/Cermak to Loop 'L' Loop 'L' to 54th/Cermak	4:00a-1:00a 4:25a-1:05a	5:00a-1:00a 5:25a-1:25a	5:00a-1:00a 5:25a-1:25a
PURPLE LINE ... Shuttle Between Linden and Howard			
Linden to Howard Howard to Linden	4:45a-1:25a 4:25a-1:05a	5:30a-2:10a 5:05a-1:50a	6:30a-1:40a 6:05a-1:20a
* On Fridays trains operate 40 minutes later - last train leaves Howard at 1:45am and Linden at 2:05am			
PURPLE LINE ... Express Between Linden and Downtown			
Linden to Loop 'L'	5:00a-9:15a 2:10p-6:25p	At other times, make a free connection between the Red Line and Purple Line Shuttle at Howard.	
Loop 'L' to Linden	5:45a-10:00a 2:55p-7:10p		
RED LINE ... Between Howard and 95th/Dan Ryan			
Howard to 95th/Dan Ryan 95th/Dan Ryan to Howard	Service at all times every day		
YELLOW LINE ... Between Howard and Dempster-Skokie			
Dempster-Skokie to Howard Howard to Dempster-Skokie	5:00a-11:20p 4:45a-11:05p	6:30a-11:15p 6:15a-11:00p	6:30a-11:15p 6:15a-11:00p

* Operates until midnight for all Cubs night games and selected special events. Call 312-836-7000 for information.

Bus and train tracker

Get estimated arrivals with CTA Bus Tracker™ and CTA Train Tracker™

Transit trackers from CTA help take waiting out of your trip. With estimated arrivals from CTA Bus Tracker™ and CTA Train Tracker™, you can rest easier and spend less time waiting and more time doing.



Information on both bus and train service is available on the Web, in apps, by text message and on digital signs at many CTA bus stops and train stations. (Look for arrivals on either side of the outside roof on bus shelters or on electronic signs in train stations!)

Text us like we're your new best friend

Before you go, look up estimated arrivals using either CTA Bus Tracker or CTA Train Tracker on our website and take note of the text messaging instructions. They look like this:

Text **CTABUS 550** to 41411 for estimated arrivals.

Text **CTATRAIN THOR** to 41411 for estimated arrivals.

Be sure to write your text with "ctabus" or "ctatrain", then a space, then the stop ID. If you don't know the ID for the stop you're going to use in advance, you can look up bus and train stop IDs by texting CTABUS [ROUTE] or CTATRAIN [ROUTE COLOR] to 41411.

Otherwise, specific instructions are now posted at the bottom of each CTA bus stop sign and on timetable posters located in each train station.

Visit transitchicago.com/howto for more detailed information, advanced options, and complete lists of stop IDs. Note: Message and data rates may apply. Check with your mobile carrier first. If you need help, e-mail us at feedback@transitchicago.com.

More information

Park & ride at stations

Pay at pay station as directed.
 Visit transitchicago.com/parkandride for complete parking information.

Rail Line	Station	Cost and Time limit*	Spaces
BLUE	Rosemont	\$7 for 0-14 hours \$9 for 14-18 hours \$13 for 18-24 hours	750
BLUE	Cumberland	\$6 for 0-12 hrs; graduated rates for weekdays see transitchicago.com/parkandride for more details	1633
BLUE (O'HARE)	Harlem	\$7 for 12 hours	53
BLUE	Forest Park	\$6 to \$7 (varies by lot) for 12 hours	650
BROWN	Kimball	\$6 for 12 hours (weekdays) \$5 for 12 hours (weekends)	73
GREEN	Ashland/63rd	\$2 for 12 hours	235
GREEN	Garfield	\$2 for 12 hours	117
ORANGE	Midway	\$7 for 12 hours	299
ORANGE	Pulaski	\$6 for 12 hours (weekdays) \$5 for 12 hours (weekends)	390
ORANGE	Kedzie	\$2 for 12 hours	157
ORANGE	Western	\$5 for 12 hours	200
ORANGE	35th/Archer	\$6 for 12 hours (weekdays) \$5 for 12 hours (weekends)	69
ORANGE	Halsted	\$7 for 12 hours	31
PINK	54th/Cermak	\$2 for 12 hours	175
PURPLE	Howard	\$4 for 24 hours	328
RED/PURPLE/YELLOW	Howard	\$6 for 12 hours with ticket validation	592
YELLOW	Dempster-Skokie	\$2 for 24 hours in north lot \$3 for 24 hours in south lot	441

*Rates subject to change

Bike & ride

Bicycles can be carried on CTA trains and on bus bicycle racks. Bicycles are permitted on trains weekdays (except from 7am to 9am and 4pm to 6pm), and all day on Saturdays, Sundays and holidays (except July 4th and other periods of crowding; check customer alerts). Over 90 stations have indoor or sheltered bicycle parking.

Limit two bicycles per train car or bus. Restrictions apply to customers under age 14. Bike & Ride brochures are available at CTA rail stations, or by calling 312-836-7000. You can also visit CTA's website at transitchicago.com/bikeandride.

Accessibility

Accessible bus service

All CTA buses are accessible to people with disabilities. CTA buses "kneel" on request, lowering the bus to curb height. All buses also have ramps at the forward doors; anyone can ask for the ramp to be deployed.

Other accessibility features include priority seats and wheelchair securement areas. Automated voice announcements — both interior and exterior — help make stop, route and other information accessible to people who are blind or visually impaired. LED signage on CTA's buses enables people who are deaf or hearing impaired access to this same information.

Accessible rail service

All CTA trains provide space for wheelchairs and have a designated wheelchair securement area. All CTA railcars have Braille signage, priority seats, and both interior and exterior stop and route recorded voice announcements.

"Gap fillers" are available at all stations to bridge the space between platform and train. If you need a gap filler to get on a train, ask the Customer Assistant or train operator for assistance.

Accessible stations have elevators and/or ramps to help customers reach platforms. Elevator status is updated hourly. For information on elevators that are temporarily out of service:

- call 1-888-YOUR-CTA (1-888-968-7282), wait for prompts, then press 7.
- call 1-888-CTA-TTY1 (1-888-282-8891) (for hearing impaired).
- go to "Elevator Alerts" page on transitchicago.com.

Priority seating

Priority seating is for customers with disabilities and seniors. Please move from a priority seat when requested. Please allow customers with disabilities to board CTA buses and trains first.

Customers who use wheelchairs or scooters have top priority to the flip-seat wheelchair securement areas on CTA buses and trains. Customers with other disabilities and seniors have top priority to the fixed priority seats on all of our vehicles. All other customers may sit in these seats unless they are needed by customers with disabilities or seniors.

First bus / last bus times

All CTA and Pace buses are accessible ♿ to people with disabilities. Use this chart to determine days, hours of service, where each route begins and ends, and first and last buses in each direction on each route.

CTA's Bus Tracker website (ctabustracker.com) is your source to check the location and estimated arrival times of your bus via computer or web-enabled mobile device. See Bus and Train Tracker panel below and left for more information.

Rail Line References: (Orange) = Orange Line (Purple) = Purple Line (Green) = Green Line	(Pink) = Pink Line (Red) = Red Line (Yellow) = Yellow Line (R-P-Y) = Red, Purple, Yellow	(Brown) = Brown Line (Blue) = Blue Line
--	---	--

#	ROUTE & TERMINALS	WEEKDAYS	SATURDAY	SUN./HOL.
1	Bronzeville/Union Station Indiana/35th north to Union Station Union Station south to Michigan/34th	5:45a-9:00a & 2:25p-6:25p 6:15a-9:00a & 3:00p-7:00p		
2	Hyde Park Express 60th/Cottage Grove north to Navy Pier Navy Pier south to 60th/Cottage Grove	6:00a-9:20a & 3:40p-6:05p 6:55a-9:20a & 3:30p-7:05p		
3	King Drive 95th/St. Lawrence north to Fairbanks/Huron Fairbanks/Erie south to 95th/St. Lawrence	4:25a-11:05p 5:40a-12:25a	5:50a-11:00p 5:30a-12:15a	5:55a-11:00p 7:05a-12:00a
4	Cottage Grove 115th/Cottage Grove north to Columbus/S. Water Columbus/S. Water south to 115th/Cottage Grove	5:00a-10:10p 5:15a-8:25p	5:20a-10:05p 5:20a-8:25p	7:05a-10:10p 5:15a-8:30p
5	South Shore Night Bus 95th/Dan Ryan & (Red) north to 69th/Dan Ryan & (Red) 69th/Dan Ryan & (Red) south to 95th/Dan Ryan & (Red)	11:50p-4:20a 12:15a-4:45a	11:50p-4:20a 12:15a-4:45a	11:50p-4:50a 12:15a-5:15a
6	Jackson Park Express 79th/South Shore north to Wacker/Columbus Wacker/Columbus south to 79th/South Shore	4:00a-11:50p 5:00a-1:00a	4:45a-12:05a 5:40a-1:00a	4:55a-12:00p 5:50a-1:00a
7	Harrison Harrison/Central east to Michigan/Ida B. Wells Michigan/Ida B. Wells west to Harrison/Central	6:10a-9:05p 6:00a-9:45p		
8	Halsted Halsted/79th north to Broadway/Waveland Broadway/Waveland south to Halsted/79th	4:05a-12:30a 4:05a-12:40a	4:05a-12:30a 4:05a-12:30a	4:05a-12:30a 4:05a-12:30a
8A	South Halsted Halsted/119th north to 79th/Perry 79th/Perry south to Halsted/119th	6:00a-8:30p 5:25a-8:00p	See Below See Below	See Below See Below
9	Ashtland Ashtland/95th north to Clark/Belle Plaine Clark/Belle Plaine south to Ashtland/95th	2:50a-12:00p 4:15a-1:25a	2:45a-12:00p 4:15a-1:30a	2:45a-12:00p 4:15a-1:25a
X9	Ashtland Express Ashtland/95th north to Irving Park/Sheridan Irving Park/Sheridan south to Ashtland/95th	6:00a-9:30p 2:50p-6:00p 6:00a-9:05a & 2:55p-6:00p	See Below See Below 6:00a-9:30p 2:55p-6:00p	See Below See Below 6:00a-9:30p 2:55p-6:00p
10	Museum of Science & Industry Michigan/Chestnut south to Museum Museum north to Michigan/Chicago	8:55a-3:55p 9:40a-6:10p	8:55a-3:55p 9:40a-4:40p	8:55a-3:55p 9:40a-4:40p
11	Lincoln Western & (Brown) north to Howard/McCormick Howard/McCormick south to Western & (Brown)	6:00a-7:00p 6:25a-7:30p	7:10a-7:00p 7:35a-7:30p	7:05a-6:30p 7:30a-7:00p
12	Roosevelt Central/Harrison east to 16th/Indiana 16th/Indiana west to Central/Harrison	4:10a-12:30a 4:05a-12:25a	4:10a-12:30a 4:10a-12:30a	4:35a-12:30a 4:15a-12:40a
J14	Jeffery Jump 103rd/Stony Island north to Washington/Jefferson Washington/Jefferson south to 103rd/Stony Island	3:45a-10:20p 5:35a-11:10p	4:55a-9:00p 6:55a-11:25p	5:35a-8:20p 7:35a-10:40p
15	Jeffery Local 103rd/Stony Island north to 47th/Dan Ryan & (Red) 47th/Dan Ryan & (Red) south to 103rd/Stony Island	4:00a-12:05a 4:50a-1:00a	4:30a-12:10a 5:20a-1:00a	4:40a-12:10a 5:25a-1:00a
18	16th/18th 16th/Cicero east to Roosevelt & (Red, Green, Orange) Roosevelt & (Red, Green, Orange) west to 16th/Cicero	6:00a-8:20p 6:00a-9:10p	7:00a-7:00p 7:00a-7:50p	8:00a-7:00p 7:55a-7:45p
19	United Center Express For Bulls and Blackhawks games, and selected events at United Center. Buses operate frequently from Michigan & Randolph, starting 90 minutes before event, until start of event. After event, every few minutes for up to 1 hour.			
20	Madison Between Austin & Michigan Madison/Austin east to Randolph/Columbus Randolph/Columbus west to Madison/Austin	All times 4:10a-8:25a & 1:50p-6:30p 5:00a-9:35a & 2:45p-7:30p	All times 4:10a-8:25a & 1:50p-6:30p 5:00a-9:35a & 2:45p-7:30p	All times 4:10a-8:25a & 1:50p-6:30p 5:00a-9:35a & 2:45p-7:30p
21	Cermak 54th/Cermak & (Pink) east to Mercy Hospital Mercy Hospital west to 54th/Cermak & (Pink)	4:10a-10:30p 4:45a-11:20p	4:10a-10:55p 5:00a-11:20p	5:50a-10:30p 6:40a-11:20p
22	Clark Between Howard & (Red, Purple, Yellow) & Clark/Harrison	All times	All times	All times
24	Wentworth 79th/Vincennes north to Dearborn/Randolph Clark/Lake south to 79th/Vincennes	5:45a-7:40p 6:40a-8:30p		
26	South Shore Express 103rd/Stony Island north to Chicago/Fairbanks Chicago/Mies south to 103rd/Stony Island	4:15a-1:45p 1:15p-9:20p		
28	Stony Island 103rd/Stony Island north to 47th/Lake Park 47th/Lake Park south to 103rd/Stony Island	4:00a-11:45p 4:35a-12:25a	4:45a-12:00p 5:10a-12:30a	5:05a-12:00p 5:30a-12:30a
29	State 95th/Dan Ryan & (Red) north to Navy Pier Navy Pier south to 95th/Dan Ryan & (Red)	4:00a-11:30p 5:00a-12:30a	4:00a-11:30p 5:00a-12:30a	4:00a-11:30p 5:00a-12:35a
30	South Chicago Hegewisch Station north to 69th/Dan Ryan & (Red) 69th/Dan Ryan & (Red) south to Hegewisch Station	4:30a-10:30p 4:40a-10:30p	4:55a-10:30p 5:00a-10:30p	
31	31st Ashtland & (Orange) east to 33rd Place/King Drive 33rd Place/King Drive west to Ashtland & (Orange)	6:30a-7:00p 7:00a-7:00p		
34	South Michigan Between 131st/Ellis and 95th/Dan Ryan & (Red)	All times	All times	All times
35	31st/35th 36th/Kedzie east to 35th/Cottage Grove 35th/Cottage Grove west to 36th/Kedzie	4:00a-11:20p 4:30a-11:50p	4:00a-11:25p 4:30a-11:55p	4:00a-11:20p 4:30a-11:50p
36	Broadway Clark/Devon south to LaSalle/Metra LaSalle/Metra north to Clark/Devon	4:00a-11:20p 4:55a-12:30a	4:20a-11:20p 4:55a-12:30a	4:20a-11:20p 5:00a-12:30a
37	Sedgwick Fullerton & (Red, Brown, Purple Express) south to Clinton (Blue) Clinton (Blue) north to Fullerton & (Red, Brown, Purple Express)	6:05a-6:55p 6:40a-7:30p		
39	Pershing 38th/St. Louis east to 40th/Lake Park 40th/Lake Park west to 38th/St. Louis	5:00a-10:00p 5:40a-10:40p	7:30a-5:15p 8:10a-6:00p	7:30a-5:15p 8:10a-6:00p
43	43rd Root/Halsted east to Oakwood/43rd Oakwood/43rd west to Root/Halsted	5:00a-8:10p 5:20a-8:00p	6:40a-6:50p 7:05a-7:15p	7:00a-6:50p 7:20a-7:15p

#	ROUTE & TERMINALS	WEEKDAYS	SATURDAY	SUN./HOL.
44	Wallace/Racine Racine/87th north to Halsted & (Orange) Halsted & (Orange) south to Racine/87th	4:30a-9:40p 5:15a-10:25p	8:00a-6:00p 8:50a-6:45p	9:00a-6:00p 9:45a-6:45p
47	47th Midway & (Orange) east to 47th/Lake Park 47th/Lake Park west to Midway & (Orange)	4:00a-12:35a 4:00a-12:40a	4:00a-12:40a 4:00a-12:40a	4:00a-12:35a 4:00a-12:40a
48	South Damen 87th/Damen north to Western & (Orange) Western & (Orange) south to 87th/Damen	6:35a-9:25a & 2:05p-8:05p 6:35a-9:25a & 2:35p-8:40p	All times	All times
49	Western Between Western/79th and Western/Berwyn (5300N)	All times	All times	All times
49B	North Western Western & (Brown) north to Western/Howard Western/Howard south to Western & (Brown)	4:20a-12:20a 4:35a-12:35a	4:20a-12:20a 4:35a-12:40a	5:20a-12:20a 5:35a-12:35a
X49	Western Express Western/79th north to Western/Berwyn (5300N) Western/Berwyn south to Western/79th	5:30a-9:00a & 2:30p-5:30p 6:00a-9:00a & 2:30p-5:30p		
50	Damen 35th/Archer & (Orange) north to Ashland/Clark Ashland/Clark south to 35th/Archer & (Orange)	5:35a-11:15p 4:30a-10:00p	6:10a-11:10p 5:00a-10:00p	6:05a-11:05p 5:00a-10:00p
51	51st Kedzie & (Orange) east to 47th/Dan Ryan & (Red) 47th/Dan Ryan & (Red) west to Kedzie & (Orange)	6:00a-8:50p 5:35a-8:30p	6:00a-8:50p 5:35a-8:30p	6:00a-8:50p 7:35a-8:30p
52	Kedzie Kedzie/63rd north to Kedzie/Chicago Kedzie/Chicago south to Kedzie/63rd	4:30a-10:40p 4:40a-11:00p	5:00a-10:40p 5:20a-10:40p	6:00a-10:20p 6:10a-10:40p
52A	South Kedzie 115th/Springfield north to Kedzie & (Orange) Kedzie & (Orange) south to 115th/Springfield	4:15a-10:10p 3:55a-10:50p	4:55a-9:55p 4:30a-9:40p	7:45a-8:50p 7:30a-8:35p
53	Pulaski Between Harrison & Irving Park Pulaski/31st north to Pulaski/Peterson Pulaski/Peterson south to Pulaski/31st	All times 3:55a-1:00a	All times 3:55a-1:00a	All times 3:55a-1:00a
53A	South Pulaski Pulaski/31st north to Pulaski/31st Pulaski/31st south to Pulaski/31st	4:00a-11:40p 4:35a-12:15a	4:50a-10:35p 5:25a-11:10p	6:20a-10:35p 6:50a-11:05p
54	Cicero Cicero/24th Place north to Cicero/Montrose Cicero/Montrose south to Cicero/24th Place	4:00a-12:50a 4:00a-12:45a	4:00a-12:40a 4:10a-12:40a	4:00a-12:30a 4:10a-12:35a
54A	North Cicero/Skokie Blvd. Irving/Pulaski (Blue) north to Old Orchard Mall/Skokie Courthouse Old Orchard Mall/Skokie Courthouse south to Irving/Pulaski (Blue)	6:00a-9:40a & 2:10p-5:45p 2:00p-6:15p		
54B	South Cicero Ford City Mall north to Cermak/Kenton Cermak/Kenton south to Ford City Mall	5:05a-11:40p 4:10a-11:05p	4:55a-11:25p 4:20a-10:50p	7:20a-8:00p 6:40a-7:10p
55	Garfield Midway & (Orange) east to Museum of Sci & Ind Museum of Sci & Ind west to Midway & (Orange)	5:00a-2:00a 4:10a-1:10a	5:00a-2:00a 4:10a-1:10a	5:00a-2:00a 4:10a-12:45a
55A	55th/Austin Austin/65th east to Midway & (Orange) Midway & (Orange) west to Austin/65th	3:40a-8:45a & 5:30p-8:35p 5:10a-8:20a & 3:20p-8:10p		
55N	55th/Narragansett Narragansett/63rd east to Midway & (Orange) Midway & (Orange) west to Narragansett/63rd	5:40a-8:25p 5:25a-8:05p	5:50a-7:20p 5:30a-7:00p	
56	Milwaukee Jeff Park & (Blue) south to Washington/Wabash Madison/Wabash north to Jeff Park & (Blue)	4:20a-9:40p 5:10a-10:40p	4:20a-9:40p 5:05a-10:40p	4:20a-9:40p 5:05a-10:30p
57	Laramie Grand/Latrobe south to Cicero/Harrison (Blue) Cicero/Harrison (Blue) north to Grand/Latrobe	5:40a-9:00p 6:00a-9:20p	6:20a-6:00p 6:35a-6:20p	8:40a-6:00p 9:00a-6:15p
59	59th/61st Midway & (Orange) east to 60th/Stony Island 60th/Stony Island west to Midway & (Orange)	5:40a-8:00p 6:05a-8:10p	7:50a-7:50p 8:45a-8:05p	
60	Blue Island/26th Cicero/24th Pl east to Harbor Drive/Randolph Harbor Drive/Randolph west to Cicero/24th Pl	4:35a-11:00p 5:35a-11:00p	4:40a-11:00p 5:30a-11:00p	5:20a-11:00p 6:15a-11:50p
62	Archer Archer/Harlem north to State/Kinzie State/Kinzie south to Archer/Harlem	4:00a-2:00a 3:30a-1:15a	4:20a-2:00a 4:00a-1:15a	4:30a-2:00a 3:30a-1:15a
62H	Archer/Harlem 63rd/Archer east to Midway & (Orange) Midway & (Orange) west to 63rd/Archer	5:15a-8:20p 4:50a-8:00p	5:30a-6:30p 5:25a-6:25p	
63	63rd Between Midway & (Orange) & 63rd/Stony Island Midway & (Orange) east to 63rd/Stony Island	All times	All times	All times
63W	West 63rd 63rd/Archer east to Midway & (Orange) Midway & (Orange) west to 63rd/Archer	4:30a-10:55p 4:10a-10:30p	5:05a-10:55p 4:40a-10:30p	7:00a-10:00p 6:40a-9:40p
65	Grand Grand/Nordica east to Navy Pier Navy Pier west to Grand/Nordica	4:45a-9:00p 5:35a-10:00p	5:00a-9:00p 5:50a-10:00p	6:40a-9:05a 7:30a-10:00p
66	Chicago Chicago/Austin east to Navy Pier Navy Pier west to Chicago/Austin	4:00a-12:00p 5:00a-12:55a	4:10a-11:55p 5:05a-12:50a	4:15a-11:55p 5:10a-12:50a
67H/69H/71st	Ford City Mall north to 67th/South Shore 67th/South Shore west to Ford City Mall	5:00a-11:20p 5:15a-11:00p	5:35a-11:15p 5:10a-10:55p	6:40a-11:20p 5:45a-11:00p
68	Northwest Highway Park Ridge/Metra south to Jefferson Park & (Blue) Jefferson Park & (Blue) north to Park Ridge/Metra	4:50a-9:50p 4:35a-9:30p	4:45a-9:45p 4:30a-9:30p	6:45a-8:15p 6:30a-8:00p
70	Division Division/Austin east to Walton/Dearbourn Walton/Dearbourn west to Division/Austin	4:40a-10:40p 5:40a-11:20p	5:00a-10:40p 5:40a-11:35p	5:00a-10:40p 5:40a-11:20p
71	71st/South Shore 112th/Torrence north to 69th & (Red) 69th & (Red) south to 112th/Torrence	4:45a-11:40p 4:50a-11:50p	4:40a-11:40p 5:10a-11:45p	5:20a-11:40p 5:40a-11:45p
72	North North/Narragansett east to North/Clark North/Clark west to North/Narragansett	4:05a-12:50a 4:00a-12:45a	4:10a-12:45a 4:00a-12:30a	4:15a-12:40a 4:05a-12:25a
73	Armitage Grand/Latrobe east to Clark/North Clark/North west to Grand/Latrobe	4:00a-9:40p 5:00a-10:20p	5:20a-6:40p 6:00a-7:30p	6:20a-6:40p 7:00a-7:25p
74	Fullerton Grand/Nordica east to Fullerton/Halsted Fullerton/Halsted west to Grand/Nordica	4:00a-12:00p 4:20a-12:40a	4:00a-12:00m 4:45a-12:40a	5:40a-12:00m 6:25a-12:45a
75	74th/75th 74th/Damen east to 75th/South Shore 75th/South Shore west to 74th/Damen	5:00a-11:00p 5:45a-11:45p	5:00a-11:00p 5:45a-11:45p	5:00a-11:00p 5:40a-11:35p
76	Diversey Diversey/Harlem east to Nature Museum Nature Museum west to Diversey/Harlem	4:20a-10:30p 4:50a-11:20p	6:00a-9:20p 5:40a-10:20p	8:00a-7:45p 8:05a-8:40p
77	Belmont Belmont/Cumbrland east to Belmont/Halsted Belmont/Halsted west to Belmont/Cumbrland	4:05a-2:15a 3:30a-12:55a	4:15a-2:15a 3:30a-12:55a	4:15a-1:45a 3:30a-12:05a
78	Montrose Harlem/Forest Preserve east to Montrose/Marines Montrose/Marines west to Harlem/Forest Preserve	5:00a-10:00p 5:10a-10:05p	6:00a-10:00p 6:05a-10:05p	7:00a-10:00p 7:05a-9:55p
79	79th Between 79th/Western and 79th/Lakefront Ford City Mall east to 79th/Lakefront	All times	All times	All times
80	Irving Park Irving/Harlem east to Irving/Broadway Irving/Broadway west to Irving/Harlem	4:00a-12:00m 4:05a-12:55a	4:00a-12:00m 3:55a-12:15a	5:00a-12:00m 4:55a-12:10p
81	Lawrence Between Jeff Park & (Blue) & Wilson/Marine	All times	All times	All times

#	ROUTE & TERMINALS	WEEKDAYS	SATURDAY	SUN./HOL.
81W	West Lawrence Cumbrland & (Blue) east to Jeff Park & (Blue) Jeff Park & (Blue) west to Cumbrland & (Blue)	5:25a-10:25p 4:55a-9:55p	5:20a-10:20p 4:50a-9:50p	8:45a-10:15p 8:20a-9:50p
82	Kimball/Homan Devon/Kedzie south to Lawndale/31st Lawndale/31st north to Devon/Kedzie	4:50a-9:05a & 10:05p-12:30a 4:30a-7:40a & 9:00p-12:15a	5:00a-9:30a & 8:55p-12:00m 4:45a-8:20a & 7:35p-10:50a	See second note 7:15a-10:35a & 7:25p-11:55p 5:50p-12:10a
84	Peterson Central/Caldwell east to Bryn Mawr/Sheridan Bryn Mawr/Sheridan west to Central/Caldwell	5:00a-9:30p 5:35a-10:00p	5:00a-7:40p 5:25a-8:15p	7:30a-7:30p 8:00a-8:05p
85	Central Central/Harrison north to Bryn Mawr/Elston Bryn Mawr/Elston south to Central/Harrison	4:00a-12:40a 3:20a-11:50p	4:20a-12:40a 3:40a-11:50p	4:20a-12:40a 3:40a-11:55p
85A	North Central Jeff Park & (Blue) north to Touhy/Lehigh Touhy/Lehigh south to Jeff Park & (Blue)	5:10a-9:00p 5:25a-9:10p	5:50a-7:20p 6:00a-7:30p	
86	Narragansett/Ridgeland Ridgeland (Green) north to Devon/Milwaukee Devon/Milwaukee south to Ridgeland (Green)	5:50a-9:40p 5:20a-9:00p		
87	87th Between 87th/Dan Ryan & (Red) & 87th/Western 87th/Western east to 91st/Commercial 91st/Commercial west to 87th/Western	All times 4:00a-1:00a	All times 4:00a-1:00a	All times 4:00a-1:00a
88	Higgins Devon/Canfield east to Jeff Park & (Blue) Jeff Park & (Blue) west to Devon/Canfield	4:45a-10:15p 4:55a-10:30p	5:45a-10:15p 5:55a-10:30p	6:45a-10:15p 7:00a-10:25p
89	Harlem Harlem/Lake & (Green) north to Harlem/Higgins & (Blue) Harlem/Higgins & (Blue) south to Harlem/Lake & (Green)	4:50a-11:15p 4:20a-10:35p	5:00a-10:05p 4:30a-9:20p	6:55a-9:25p 6:20a-8:40p
91	Austin Austin/Roosevelt north to Jeff Park & (Blue) Jeff Park & (Blue) south to Austin/Roosevelt	4:50a-10:40p 4:15a-10:00p	6:20a-10:20p 5:40a-9:40p	6:55a-10:05p 6:20a-9:30p
92	Foster Berwyn (Red) west to Jefferson Park & (Blue) Jefferson Park & (Blue) east to Berwyn (Red)	4:50a-10:30p 4:15a-9:55p	4:45a-9:50p 4:15a-9:15p	6:00a-9:50p 5:30a-9:15p
93	California/Dodge Kimball & (Brown) north to Davis & (Purple) Davis & (Purple) south to Kimball & (Brown)	5:00a-9:00p 5:40a-9:40p	7:00a-7:30p 7:40a-8:15p	

Quick ride guide

To major attractions from the downtown (Loop) area daily. The **Chicago Visitor Center** is located Downtown at Macy's on State Street.

Please visit ChooseChicago.com for visitor information. Department of Cultural Affairs and Special Events hotline: 312-744-3370.

- Adler Planetarium**** bus 146 south on State
- Chicago Children's Museum*** bus 29 north on State or bus 124 east on Washington
- Chicago History Museum*** buses 22, 36 north on Dearborn
- Chinatown** Red Line (State Street Subway) south to Cermak-Chinatown or bus 62 south on State
- Field Museum**** bus 146 south on State
- Frank Lloyd Wright District, Oak Park** Green Line train west to Oak Park Ave.
- Garfield Park Conservatory** Green Line train west to Conservatory
- Guaranteed Rate Field (White Sox)** Red Line (State Street Subway) south to Sox-35th or Green Line (Loop Elevated) train south to 35th-Bronzeville-IT
- Huntington Bank Pavilion at Northerly Island** bus 146 south on State
- Lincoln Park Zoo/Conservatory*** bus 151 north on Dearborn (or on Michigan north of Washington)
- McCormick Place** bus 3 south to Michigan or Green Line to Cermak-McCormick Place
- Midway Airport** Orange Line train from Loop Elevated stations
- Museum of Science and Industry** bus 6 south on State; Also bus 10 daily Memorial Day through Labor Day
- Navy Pier*** bus 29 north on State or bus 124 east on Washington
- North Michigan Ave. shopping*** buses 2, 146, 147, 148, north on State; 151 north on Dearborn; or 3 north on Michigan
- Notebaert Nature Museum*** bus 151 north on Dearborn (or on Michigan north of Washington)
- Ogilvie Transportation Center (Metra)** any bus west on Madison
- O'Hare Airport** Blue Line train from Dearborn St. Subway
- Shedd Aquarium/Oceanarium**** bus 146 south on State
- Soldier Field (Bears)**** bus 19 or 20 west on Madison
- Union Station** (Amtrak and Metra) any bus west on Adams
- United Center*** bus 19 or 20 west on Madison
- Water Tower Place*** buses 146, 147, 148, 151 north on State; 151 north on Dearborn; or 3 north on Michigan
- Willis Tower (formerly Sears Tower) Skydeck** any bus west on Adams
- Wrigley Field (Cubs)** Red Line train (State St. Subway) north to Addison
- 360 Chicago (formerly John Hancock Observatory)*** buses 146, 147, 148 north on State; 151 north on Dearborn

* Also direct service to this location from Ogilvie Transportation Center and/or Union Station at most times. Call 312-836-7000 for details.
 ** Direct service to this location from Ogilvie Transportation Center and Union Station, bus 130 daily, Memorial Day weekend through Labor Day, and bus 128 for Bears games.

Points of interest

- Allstate Arena, C-1
- Baha'i Temple, A-5
- Balzekas Museum of Lithuanian Culture, I-4
- Brickyard Shopping Center, E-3
- Brookfield Zoo, G-2
- Chicago History Museum, E-6
- Chicago Ridge Mall, J-3
- Chicago State Univ., K-7
- Chinatown, G-6
- Concordia University, F-3
- Cook County Courts: Bridgeview, K-3; Chicago at 26th/California, G-5; Maywood, F-2; Skokie, A-4
- Copernicus Center, D-4
- Credit Union 1 Arena, F-6
- Daley College, J-4
- Dawson Technical Institute, H-6
- DePaul University, Lincoln Park, E-6
- DeVry University, D-5
- Dominican University, E-3
- DuSable Museum, H-7, I-7
- Edens Plaza, A-4
- Fashion Outlets of Chicago, C-2
- Ford City Mall, I-4
- Frank Lloyd Wright Historic District, F-3
- Garfield Park Conservatory, F-5
- Golf Mill Shopping Center, A-2
- Greektown, F-6
- Guaranteed Rate Field (White Sox), H-6
- Harlem/Irving Plaza, D-3
- Hawthorne Race Course, G-4
- Hines VA Hospital, G-2
- Illinois Holocaust Museum & Information Center, A-4
- Illinois Institute of Technology, G-6
- Illinois Medical District, F-5
- International Museum of Surgical Science, E-6
- Jane Addams Hull House Museum, see UIC, F-6
- Kendall College, E-6
- Kennedy-King College, I-6
- Lexington College, F-6
- Lincoln Park Zoo and Conservatory, E-6
- Lincolnwood Town Center, B-5
- Loyola Medical Center, G-2
- Loyola University, Lake Shore, C-6
- Malcolm X College, F-5
- McCormick Place, G-6
- Midway Airport, I-4
- Moraine Valley College, K-2
- Morton College, H-4
- Museum of Science & Industry, H-8, I-7
- National-Louis University, A-5
- National Museum of Mexican Art, G-6
- National Veterans Art Museum, D-4
- Northeastern Illinois University, C-5
- North Park University, D-5
- North Riverside Park Mall, G-3
- Northwestern Business College, I-3
- Northwestern University, Evanston, A-6
- Notebaert Nature Museum, E-6
- Oakton Community College, A-1, B-4
- O'Hare Airport, C-1
- Olive-Harvey College, K-7
- Oriental Institute, H-8
- Orland Square Mall, L-2
- Polish Museum of America, F-6
- Prairie Avenue Historic District, G-7
- Pullman Community Center, K-7
- Pullman Historic District, K-7
- Ryan Field (Northwestern Univ. Wildcats football), A-5
- St. Xavier University, K-5
- Seat Geek Stadium, I-3
- Smart Museum, H-8
- South Shore Cultural Center, I-8
- Stephens Convention Center, C-2
- Triton College, E-2
- Truman College, D-6
- United Center (Bulls, Blackhawks), F-5
- University of Chicago & Medical Center, H-8, I-7
- UIC (University of Illinois at Chicago), F-6
- Ukrainian National Museum, F-5
- Westfield Old Orchard, A-4
- Wintrust Arena (DePaul Univ. Blue Demons basketball, Chicago Sky), G-7
- Wright College, D-3

Service changes

- Bus**
- Improved service hours**
- #15 Jeffery Local** - Later daily evening southbound service and northbound weekend/holiday service.*
- #31 31st** - Earlier AM rush service in both directions.*
- New bus routes**
- #52 Kedzie** - This updated route operates in both directions between Kedzie/63rd and Kedzie/Chicago, only. Transfer between #52 and #94 buses at Chicago/Sacramento for travel to or from California, north of Chicago Ave, in both directions.
- #94 California** - This extended route operates in both directions via California between 74th/Damen and Addison/Rockwell, providing riders with improved connections to the Orange, Pink, Green and Blue lines. Transfer between #94 and #52 buses at Chicago/Sacramento for travel to or from Kedzie, south of Chicago Ave, in both directions.
- New routing**
- #157 Streeterville/Taylor** - Service has been extended via Ogden, Cermak, and Pulaski to the Pulaski (Pink Line) station. Buses no longer operate via California, 16th and Washtenaw.
- #81 Lawrence** - Due to Red and Purple Modernization (RPM) Program work, buses will operate in both directions via Lawrence, Ashland, Wilson, Broadway, and Lawrence to connect at Wilson station with Red Line and Purple Line Express trains.
- #92 Foster** - Due to Red and Purple Modernization (RPM) Program work, eastbound buses will operate via Broadway and Bryn Mawr, ending trips Bryn Mawr/Winthrop for connections to Red Line trains. Westbound buses begin trips at Bryn Mawr/Winthrop, operate via Bryn Mawr and Sheridan to Berwyn, then continue their normal route.

*See First Bus/Last Bus section of this map for hours of service or visit transitchicago.com for latest, detailed schedule information on any bus route, including the above.

Train

Stations temporarily closed
 Red Line - As part of the Red and Purple Modernization (RPM) Program, the Berwyn and Lawrence stations will be closed for reconstruction until 2024.

Improved service hours
 Brown Line - Later weekday and Saturday service between Kimball and the Loop. The last southbound trip from Kimball departs at 1:30am, instead of 1am and last northbound trip from the Loop at 2am, instead of 1:30am. Later Loop service replaces former late Kimball-Belmont shuttle services.



May 2021

CTA and Pace bus routes

- CTA bus routes (1-206)
- CTA Jump route
- CTA Hyde Park bus routes (171, 172 and 192)
- Pace bus routes (208 and up)
- Pace Pulse route
- Part-time service only
- Night Owl service only
- No stops along bus route
- Limited stops along bus route
- Bus route terminal

CTA trains and stations

Trains operate daily unless noted.

- Blue Line** Between O'Hare, Downtown, and Foster Park
- Brown Line** Between Kimball and Downtown
- Green Line** Between Harlem/Lake, Downtown, and 63rd Street terminals
- Orange Line** Between Midway Airport and Downtown
- Pink Line** Between Cermak and Downtown
- Purple Line** Between Linden and Howard
- Purple Line Express** Between Linden and Downtown, weekday rush periods only
- Red Line** Between Howard, Downtown, and 95th/Dan Ryan
- Yellow Line** Between Dempster-Skokie and Howard

Free train connections at station

- Station temporarily closed
- Accessible station
- Sheltered bicycle parking
- Auxiliary station entrances
- Boarding in direction shown only

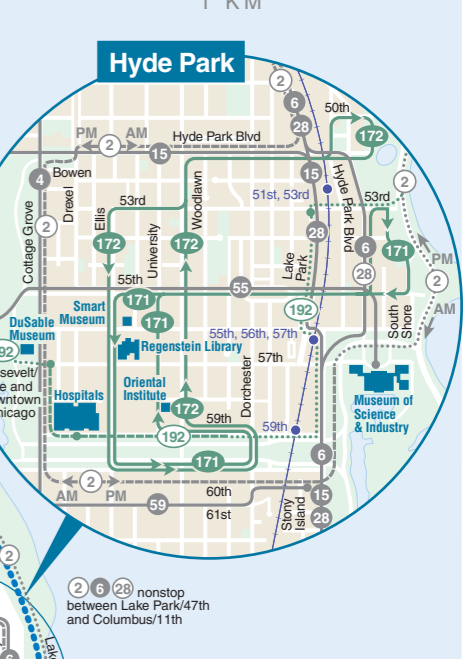
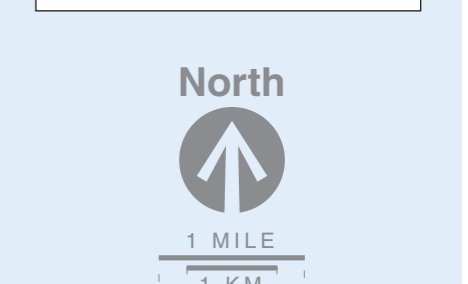
Metra commuter rail

- Station served daily
- Station served weekdays only
- Station served weekday rush periods only

Other symbols

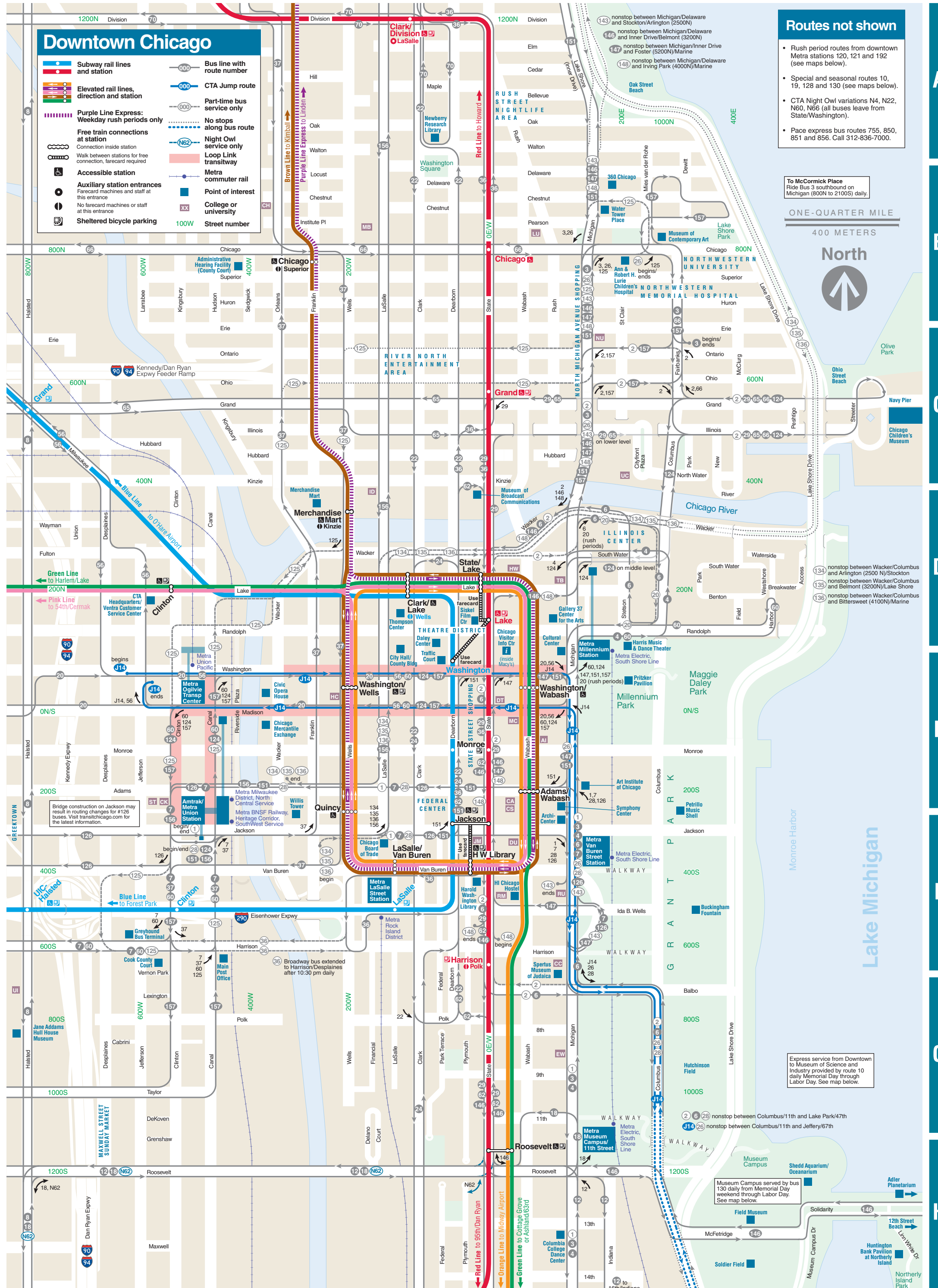
- Point of interest
- Park & Ride lot
- Expressway or tollway

Chicago street numbers start at State and Madison downtown. State Street divides east and west addresses, and Madison Street divides north and south addresses. Suburban street numbers vary; not all use Chicago's system. One mile is equal to 800 street numbers. Example: Montrose (4400 N) is one mile north of Addison (3600 N).



Special UPS limited-stop service
 Schedule coincides with shift changes. Call 312-836-7000 for details.
 169 to/from 69th station (CTA Orange Line)
 169 to/from Midway station (CTA Orange Line)
 169 to/from 69th station (CTA Red Line)
 169 to/from 69th station (CTA Purple Line)
 169 to/from 69th station (CTA Blue Line)

169 69th-UPS Express



Routes not shown

- Rush period routes from downtown Metra stations 120, 121 and 192 (see maps below).
- Special and seasonal routes 10, 19, 128 and 130 (see maps below).
- CTA Night Owl variations N4, N22, N60, N66 (all buses leave from State/Washington).
- Pace express bus routes 755, 850, 851 and 856. Call 312-836-7000.

To McCormick Place
Ride Bus 3 southbound on Michigan (800N to 2100S) daily.

ONE-QUARTER MILE
400 METERS

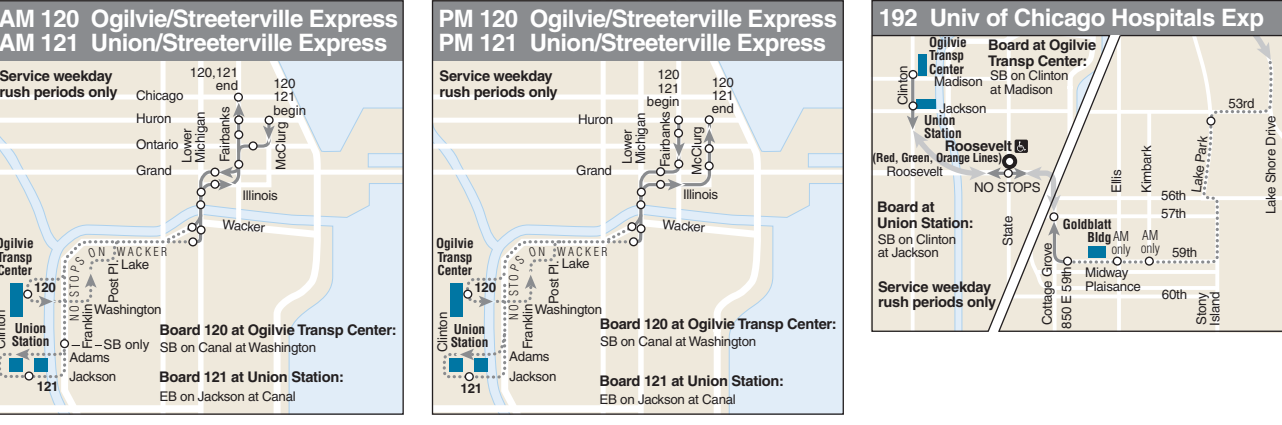
Downtown points of interest

- | | | |
|---|---|--|
| <p>Railroad Terminals:</p> <ul style="list-style-type: none"> LaSalle St. Station (Metra), F-11 Millennium Station (Metra, South Shore), D-12 Ogilvie Transp. Center (Metra), E-10 Union Station (Amtrak, Metra), E-10 Adler Planetarium, H-13 Administrative Hearing Facility (County Court), B-10 Ann & Robert H. Lurie Children's Hospital, B-12 ArchiCenter, E-12 Art Institute of Chicago, E-12 Beaches: <ul style="list-style-type: none"> Oak St., A-12; Ohio St., C-13; 12th St., H-13 Buckingham Fountain, F-12 Chicago Board of Trade, F-11 Chicago Children's Museum, C-13 Chicago Cultural Center, D-12 Chicago Mercantile Exchange, E-10 City Hall/County Building, E-11 | <ul style="list-style-type: none"> Civic Opera House, E-10 Columbia College Dance Center, H-11 Cook County Court (Harrison/Clinton), F-9 CTA Headquarters, D-9 Daley Center, E-11 Federal Buildings and Courts, E-11 Field Museum, H-13 Grant Park Festivals, F-12 Greyhound Bus Terminal, F-9 Harold Washington Library, F-11 Harris Music & Dance Theater, D-12 HI Chicago Hostel, F-11 Huntington Bank Pavilion at Northerly Island, H-13 Illinois Center area, D-12 Jane Addams Hull-House Museum, G-9 Maggie Daley Park, E-12 Main Post Office, F-10 Maxwell Street Sunday Market, H-9 Merchandise Mart, D-10 Museum of Broadcast Communications, D-11 | <ul style="list-style-type: none"> Museum of Contemporary Art, B-12 Navy Pier, C-13 Newberry Research Library, A-11 Northerly Island Park, H-13 North Michigan Ave. shopping area, C-12 Northwestern Memorial Hospital, B-12 Petrillo Music Shell, E-12 Pritzker Pavilion, E-12 Shedd Aquarium/Oceanarium, H-13 Siskel Film Center, D-11 Soldier Field (Bears), H-13 Speratus Museum of Judaica, G-12 State Street shopping, E-11 Symphony Center, E-12 Theatre District, D-11 Thompson (State of Illinois) Center, D-11 Traffic Court (in Daley Center), D-11 Ventra Customer Service Center, D-9 Visitor Information Center, D-12 Water Tower Place, B-12 Willis Tower, E-10 360 Chicago, B-12 |
|---|---|--|

Colleges and universities

- | | |
|--|---|
| <ul style="list-style-type: none"> CA Career colleges, E-11 CC Columbia College, F-11 CH Cooking and Hospitality Institute of Chicago, B-10 CK Chicago-Kent College of Law (IIT), E-9 CS Chicago Semester, E-11 DU DePaul University, Downtown, F-11 EW East-West University, G11 HW Harold Washington College, D-11 HC Harrington College of Design, E-10 ID Institute of Design-IIT, D-10 DT Int'l Academy of Design & Technology, E-11 JM John Marshall Law School, F-11 LU Loyola University, Water Tower, B-11 | <ul style="list-style-type: none"> MB Moody Bible Institute, B-10 MC McCormick College, E-11 NU Northwestern University School of Physical Therapy, B-12 RM Robert Morris University, F-11 RU Roosevelt University, F-11 AI School of the Art Institute, E-11 ST Stuart School of Business (IIT), E-9 TB Taylor Business Institute, D-11 UC University of Chicago Gleacher Center, C-12 UI University of Illinois at Chicago, G-9 |
|--|---|

Rush period buses from downtown Metra train stations



Other special and seasonal routes

