

Legend

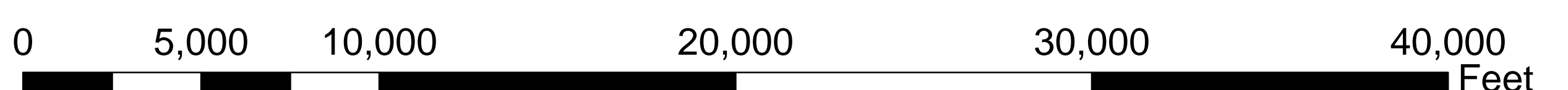
- K-5_All
- Public School**
- SCHOOL_NAM**
- ★ Beverlye/Hidden Lake Campus
- ★ Carver School
- ★ Girard Campus
- ★ Highlands School
- ★ Kelly Springs School
- ★ Montana St. School
- ★ Morris Slingluff School
- ★ Selma Street School
- Road Centerline
- Zone**
- Carver Zone
- Girard
- Hidden Lake
- Highlands
- Kelly Springs
- Montana St.
- Selma St
- Slingluff
- City Limit

Elementary School	Entire Elem	Montana St.	Girard	Hidden Lake	Highlands	Kelly Springs	Slingluff	Selma St.	Carver
Total (Elem)	3914	441	537	623	667	620	471	555	626
% of Total	100%	11%	19%	16%	17%	16%	12%	14%	16%
Free and Reduced Lunch	2696	426	369	410	254	331	401	505	578
% of Total	69%	97%	69%	66%	38%	53%	85%	91%	92%
African American	2044	405	299	263	134	209	345	389	530
% of Total	52%	92%	56%	42%	20%	34%	73%	70%	85%
White	1707	30	223	327	492	371	111	153	84
% of Total	44%	7%	42%	52%	74%	60%	24%	28%	13%
Other	163	6	15	33	41	40	15	13	12
% of Total	4%	1%	3%	5%	6%	6%	3%	2%	2%
80% Capacity	4177	460	607	662	681	681	478	607	686
% Occupied	75%	77%	71%	75%	78%	73%	79%	73%	73%

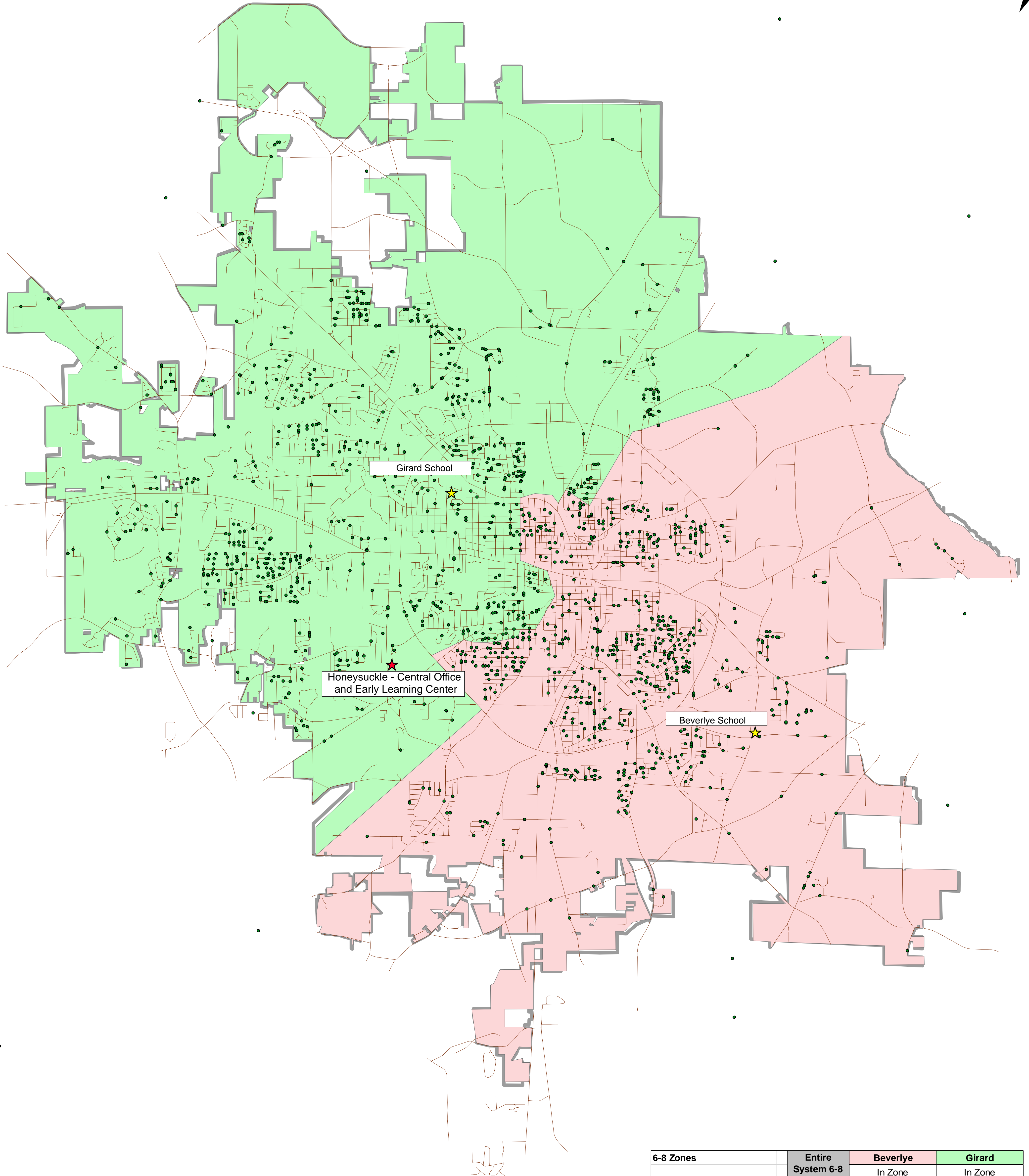
6-8 Zones	Entire System 6-8	Beverlye	Girard
Total	1843	921	922
% of Total	100%	50%	50%
Free and Reduced Lunch	1286	756	530
% of Total	70%	82%	57%
African American	1118	680	438
% of Total	61%	74%	48%
White	669	223	446
% of Total	36%	24%	48%
Other	56	18	38
% of Total	3%	2%	4%
80% Capacity	1770	941	829
% Occupied	83%	78%	89%

9-12 Zones	Entire System 9-12	Dothan	Northview
Total	2433	1190	1243
% of Total	100%	49%	51%
Free and Reduced Lunch	1622	964	658
% of Total	67%	81%	53%
African American	1440	878	562
% of Total	59%	74%	45%
White	905	287	618
% of Total	37%	24%	50%
Other	88	25	63
% of Total	4%	2%	5%
80% Capacity	2480	1200	1280
% Occupied	78%	79%	78%

★ Pre - K and Central Office Located at Honeysuckle School



Scenario 3 - K-5 School Zone Map - Dothan, Alabama

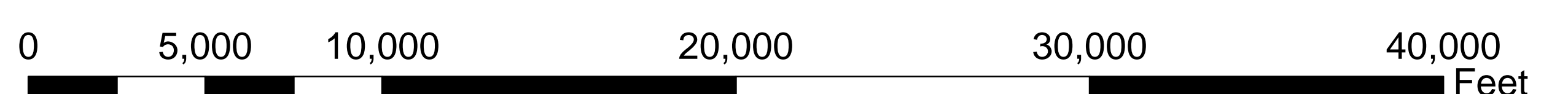


6-8 Zones	Entire System 6-8	Beverlye In Zone	Girard In Zone
Total	1843	921	922
% of Total	100%	50%	50%
Free and Reduced Lunch	1286	756	530
% of Total	70%	82%	57%
African American	1118	680	438
% of Total	61%	74%	48%
White	669	223	446
% of Total	36%	24%	48%
Other	56	18	38
% of Total	3%	2%	4%
80% Capacity	1770	941	829
% Occupied	83%	78%	89%

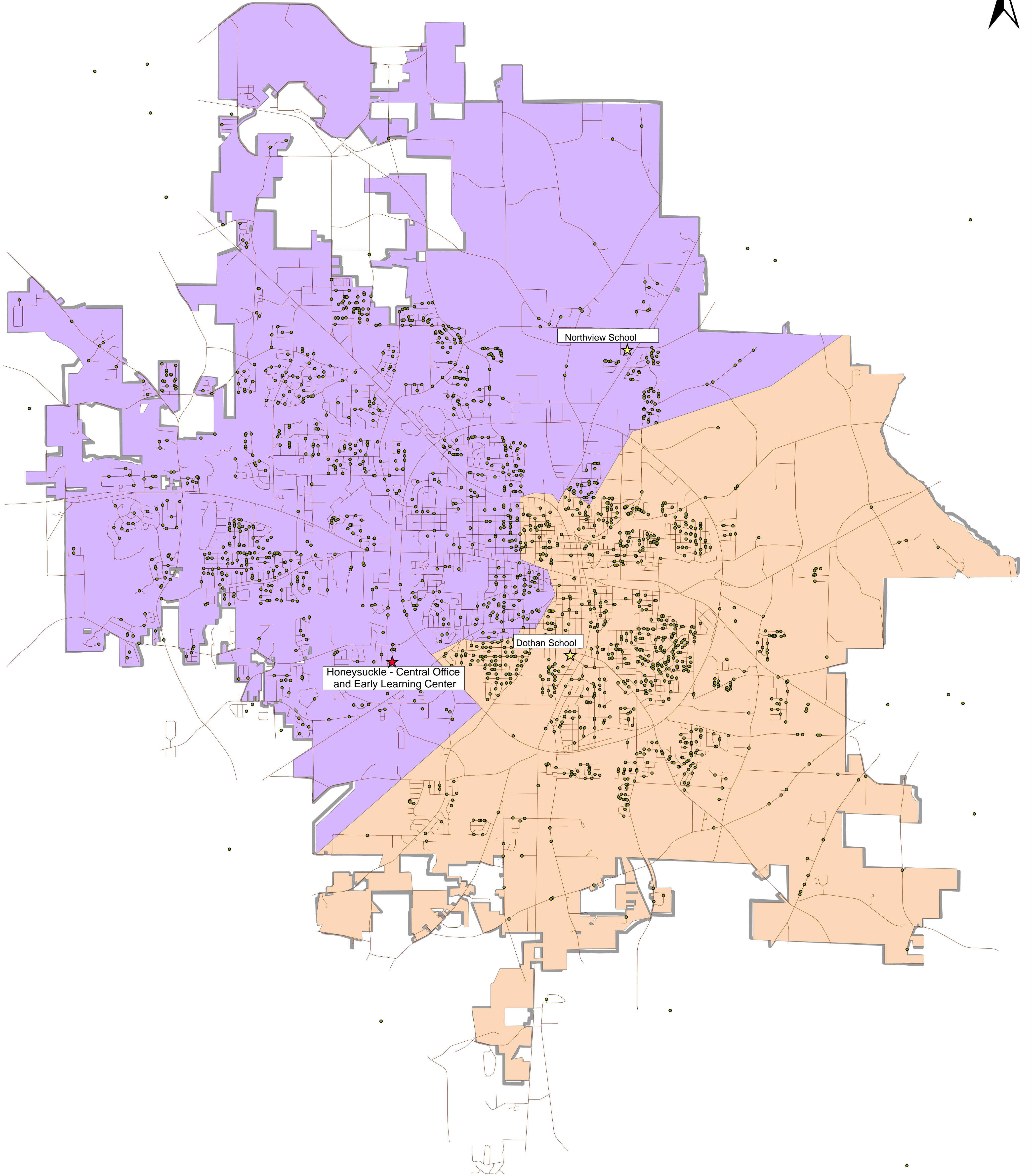
Legend

- 6-8_all
- Public School**
- SCHOOL_NAM**
- ★ Beverlye/Hidden Lake Campus
- ★ Girard Campus
- Road Centerline
- Zone**
- Girard Zone
- Beverlye Zone
- City Limit

★ Pre - K and Central Office Located at Honeysuckle School



Scenario 3- 6-8 School Zone Map - Dothan, Alabama



9-12 Zones	Entire System 9-12	Dothan In Zone	Northview In Zone
Total	2433	1190	1243
% of Total	100%	49%	51%
Free and Reduced Lunch	1622	964	658
% of Total	67%	81%	53%
African American	1440	878	562
% of Total	59%	74%	45%
White	905	287	618
% of Total	37%	24%	50%
Other	88	25	63
% of Total	4%	2%	5%
80% Capacity	2480	1200	1280
% Occupied	78%	79%	78%

Legend

- 9-12_All

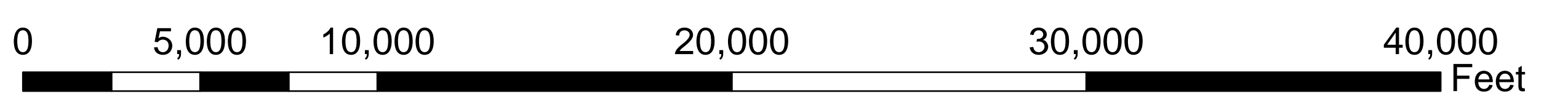
Public School
SCHOOL_NAM

- ★ Dothan High School
- ★ Northview High School
- Road Centerline

Zone

- Northview Zone
- Dothan Zone
- City Limit

★ Pre - K and Central Office Located at Honeysuckle School



Scenario 3- 9-12 School Zone Map - Dothan, Alabama