

Welcome Aboard!

The Alexandria Transit Company's DASH system provides safe and reliable bus service within the City of Alexandria and connects with Metrobus, Metrorail, Virginia Railway Express (VRE), the Fairfax Connector, and the free King Street Trolley. DASH serves all of the Alexandria Metrorail stations, as well as the Pentagon Metrorail station during morning and evening peak periods.

For your convenience, all DASH buses and King Street Trolleys are equipped with bicycle racks for passengers to use at no cost.


LET'S CONNECT

(703) 746-DASH 3274

dashbus.com

 [facebook.com/dashbus](https://www.facebook.com/dashbus)

 @dashbus

 @dashbus_alexandria

Alexandria Transit Company

3000 Business Center Drive
Alexandria, Virginia 22314

Customer Service Hours

Monday - Friday: 7AM - 7PM



TABLE OF CONTENTS

FARE INFORMATION.....	2
FINDING YOUR BUS.....	3
SERVICE UPDATES.....	4
SYSTEM MAP.....	6
OLD TOWN MAP.....	8
● KING STREET TROLLEY	9
● AT1 Seminary Plaza via Beauregard.....	10
● AT1 Van Dorn Metro via Landmark Plaza.....	12
● AT2 Braddock Metro via Old Town.....	14
● AT2X - King Street Metro.....	14
● AT2 Lincolnia via Mark Center.....	16
● AT2X - Mark Center.....	16
● AT3 Pentagon Metro via Parkfairfax.....	18
● AT3 Hunting Point via Old Town.....	19
● AT4 Pentagon Metro via Parkfairfax.....	20
● AT4 Old Town via Cameron Mills Rd.....	21
● AT3 4 Old Town - Parkfairfax Loop.....	22
● AT5 Braddock Metro via Old Town.....	24
● AT5 Van Dorn Metro via Bradlee Shopping Center.....	26
● AT6 King Street Metro.....	28
● AT6 NVCC - Alexandria Campus.....	30
● AT7 Lee Center via King Street Metro.....	32
● AT7 Landmark Mall via Van Dorn Metro.....	33
● AT8 Braddock Metro via Old Town.....	34
● AT8 Van Dorn Metro via Landmark Mall.....	37
● AT9 Potomac Yard via Shirlington.....	40
● AT9 Mark Center via Bradlee.....	42
● AT10 Potomac Yard via Del Ray.....	44
● AT10 King Street Metro.....	46

FARES (EFFECTIVE JULY 1, 2018)

DASH offers affordable fares, a unique transfer system, and a money-saving monthly DASH Pass. Please have the exact fare ready when you board. Drivers carry no change.

\$1.75

Cash Fare

\$45.00

Monthly DASH Pass
(Available in paper and electronic form on a SmarTrip® Card)

\$1.00 

Senior/Disabled SmarTrip®
During Off Peak Periods (Before 6 AM, 9 AM-3 PM, After 6 PM) on weekdays, and anytime on weekends and holidays.

Free

Children age 4 or under with adult
(Only 2 children per paying customer)

Free

Bus-to-Bus Transfer
(Available only when paying your base fare with a SmarTrip® Card)

Free

King Street Trolley

DASH honors the Regional SmarTrip® Card, the 7-Day Regional Bus Pass, other regional fare media, and the monthly DASH Pass. The Regional Metrorail-to-Bus Transfer Discount of \$0.50 is automatically applied when using a SmarTrip® Card. Metrobus Senior and Disabled 7-Day passes, Metro Access, and DOT Passes are also accepted.

For the current list of accepted regional fare media, visit

dashbus.com/ride-dash/fares.

DASH HOLIDAY SCHEDULES

New Year's Day	No Service
Martin L. King, Jr. Day	Saturday Service
Presidents' Day	Saturday Service
Memorial Day	Sunday Service
Independence Day	Sunday Service
Labor Day	Sunday Service
Columbus Day	Saturday Service
Veterans Day	Regular Service
Thanksgiving Day	No Service
Christmas Day	No Service

Accessible Service

DASH buses and trolleys are wheelchair accessible. The City of Alexandria also sponsors the DOT Paratransit Program, a curb-to-curb service for persons with disabilities. For information, call (703) 746-4079.

Lost and Found

Items found aboard DASH buses and the King Street Trolley will be held in the Lost and Found for 30 days. Please call (703) 746-DASH for assistance.

\$45 DASH Pass = Unlimited Monthly Rides

For added savings and convenience, the monthly DASH Pass is available on your SmarTrip® Card or purchase a paper DASH Pass at select locations.

The DASH Pass is accepted for unlimited rides on all DASH buses. Passes are valid for a full calendar month starting on the first day of the month and ending on the last day of that month.

The electronic DASH Pass is available at most CVS and Giant locations within the City of Alexandria, as well as the Arlington Commuter Stores and Fairfax Connector Stores. For a list of participating locations, visit:

dashbus.com/ride-dash/fares.

Free 4-Hour Transfer on SmarTrip®

DASH offers a free 4-hour transfer when you pay your fare with a SmarTrip® Card, which is automatically added to your card. DASH transfers are good for up to four hours on all DASH routes, in any direction, including a return trip on the same route.

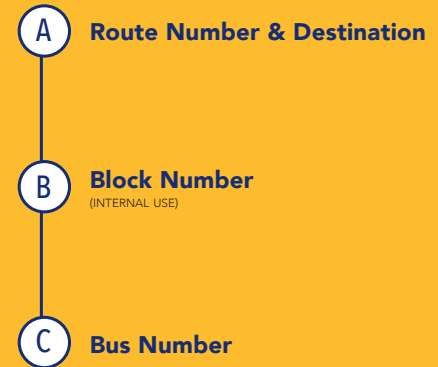
DASH transfers are honored on Metrobus and participating local bus systems for up to two hours. Additional charges may apply when transferring to services priced higher than DASH.

Inclement Weather

During weather emergencies, DASH may modify its routes and/or schedules to ensure passenger safety. For service information and alerts, please visit dashbus.com or call (703) 746-DASH.

FINDING YOUR BUS

All DASH buses display a headsign showing the route number and destination. The headsign is on the front of the bus just above the windshield. The same information is also displayed on the curb side of the bus.



Reading the Schedule

This guide contains the DASH system map, individual route maps, and timetables for all DASH routes and the King Street Trolley. The times listed for each trip are the scheduled departure times for those stops. The last time point for each trip is the scheduled arrival time.

It's as easy as 1, 2, 3!

- 1 System Map:** This map will give you an idea of the many places you can travel on DASH, and which **route/direction** you will need to use.
- 2 Find Your Route:** Once you know the route you need, find the corresponding route map. Using the map, find the **timepoints** (A, B, C, etc.) nearest to your trip start and end points. Your stop may be inbetween timepoints.
- 3 Check Timetable:** Read down the column to see what **time** a bus is scheduled to depart from a given timepoint



Reading the Bus Stop Sign

Please check the route number and destination on your bus sign to verify that you are at the correct bus stop.

- A** Sign **C** Stop ID
- B** Route Number

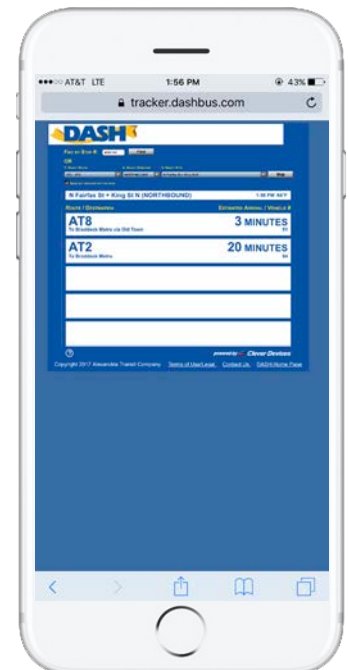


DASH Tracker

Know when your DASH bus is coming by using the DASH Tracker real-time application. Visit:
<https://tracker.dashbus.com>

- 1 Select Route**
- 2 Select Direction**
- 3 Select Bus Stop**
- 4 Plan to be at your stop 2-3 minutes before estimated arrival time**

Please Note: DASH Tracker provides *estimated* vehicle stop arrival times and map locations for vehicles.



CUSTOMER CODE OF CONDUCT

To ensure a pleasant ride for all, DASH asks all passengers to observe the following

- **All passengers must pay the fare.**
Operators have the right to refuse service to any non-paying customers.
- No smoking, eating, drinking or use of drugs.
- No playing of audio devices that can be heard by others.
- Please keep your feet off of the seats.
- No profanity on the bus.
- Be a good neighbor and offer your seat to senior citizens or persons with disabilities if the bus is full or you are seated in the front of the bus.
- Check around before you leave to ensure you have all of your belongings.
- For your safety, please stand behind the yellow line at the front of the bus.
- No solicitation of any kind.
- Please have strollers and carts collapsed before stepping on the bus.
- Pets must be in carriers aboard DASH and the King Street Trolley. We ask that you make sure the carrier can fit underneath the bus seat if the bus is full.
- For safety reasons, no items can block the aisle.

Help us Provide you with Exceptional Service!

- If you see a problem on the bus, tell the operator immediately.
- If there is a medical emergency, a threat or serious crime being committed and you cannot safely communicate this to the operator, call 911.
- Be prepared to give the bus number, location and direction of travel.

Access Improvements Are Coming to the King Street-Old Town Metrorail Station!

Here is what you need to know:

Beginning in November 2018, the City of Alexandria and WMATA started a major project to improve the layout, functionality, and capacity of the King Street-Old Town Metrorail Station bus loop and Kiss & Ride area.

The King Street-Old Town Metrorail Station will remain open during construction with no impact to train service, but there will be major impacts to bus, vehicle, and pedestrian access to the station. Customers should allow extra time to complete their trips.

Temporary changes beginning in November 2018

- **DASH, King Street Trolley and Metrobus stops will be relocated to Diagonal Road, Daingerfield Road, or King Street. A diagram of the temporary bus bays and route assignments is shown at right.**
- **There will be no Kiss & Ride area, metered parking, or shuttle bus access during construction. On-Street parking will also be limited.**

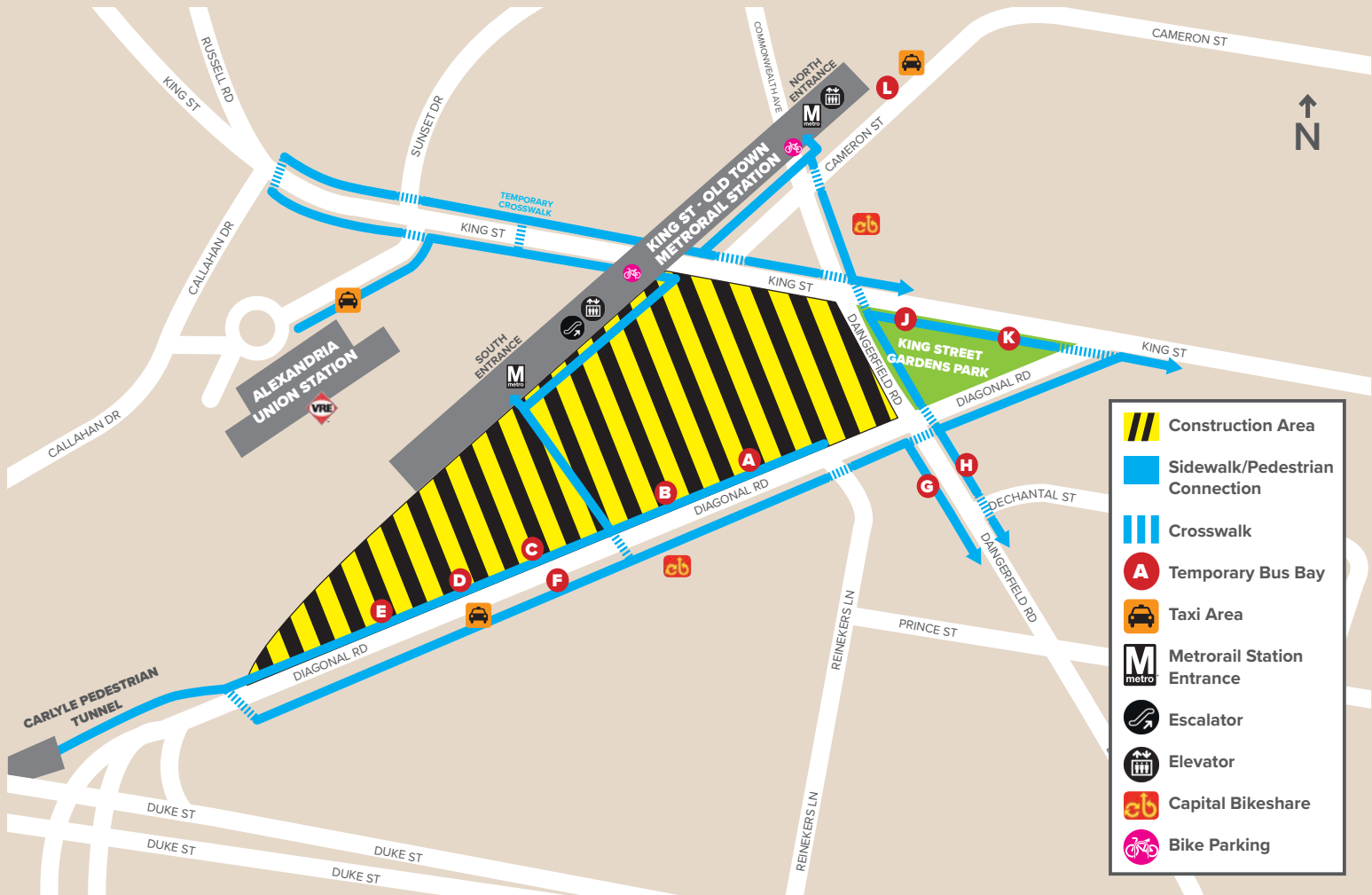


To learn more about the project and impact to bus service during construction, please visit:

www.dashbus.com/ksmproject

Summer 2019 Metrorail Alert

There will be a separate Metrorail shutdown affecting all Alexandria Metrorail stations from Memorial Day Weekend to Labor Day Weekend 2019. Please visit dashbus.com/summer2019 for more information.



Temporary Bus Stops During King Street Metro Construction (Through Summer 2019)

Route	Destination	Temp. Stop Location	Closest Metrorail Entrance
DASH ROUTES			
AT2/2X	To Old Town/Braddock Road Metro	Bay J	North
	To Mark Center/Lincolnia	Bay D	South
AT5	To Old Town/Braddock Road Metro	Bay G	South
	To Van Dorn Metro	Bay D	South
AT6	To NVCC - Alexandria Campus	Bay C	South
	To Old Town/Lee Center	Bay F	South
AT7	To Landmark Mall via Van Dorn Metro	Bay C	South
	To Old Town/Braddock Road Metro	Bay J	North
AT8	To Landmark Mall/Van Dorn Metro	Bay B	South
	To Potomac Yard	Bay H	North

Route	Destination	Temp. Stop Location	Closest Metrorail Entrance
METROBUS ROUTES			
28A	To Tysons Corner Metro	Bay E	South
29K	To George Mason Univ	Bay B	South
29N	To Vienna Metro	Bay B	South
REX	To Fort Belvoir	Bay A	South
NH2	To National Harbor/Huntington Metro	Bay A	South
KING STREET TROLLEY			
KST	King Street Trolley to Waterfront	Bay K	North
-	MetroAccess/DOT Pick-Ups	Bay L	North



@DASHBUS

@DASHBUS_Alexandria

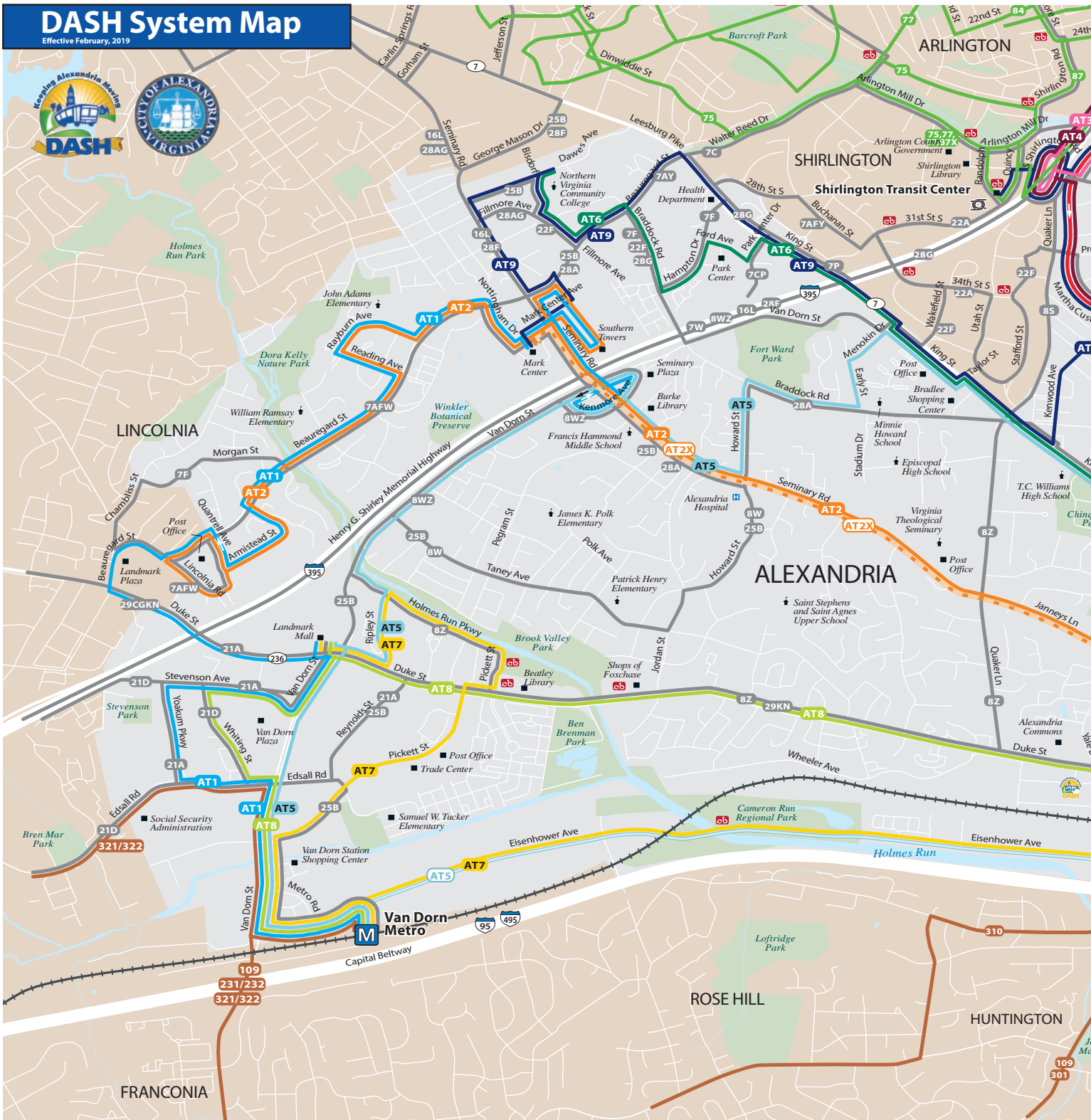


STAY
CONNECTED

DASH





















DASH System Map

Effective February, 2019





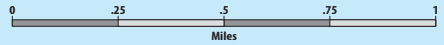
Legend

-  DASH Bus Route
-  DASH Express Service
-  DASH Service Exception
-  ART Bus Route
-  Metrobus Route
-  Metroway (MWY)
-  Fairfax Connector
-  Richmond Highway Express (REX)
-  Metrorail Station
-  Metrorail Line
-  Virginia Rail Express (VRE) Station
-  Amtrak Station
-  Capital Bikeshare
-  The Commuter Store
-  Point of Interest
-  Hospital
-  School
-  Interstate
-  US Highway
-  State Highway

©2019 Alexandria Transit Company (DASH)
Design by Smartmaps, Inc.

dashbus.com

Potomac River





KING STREET TROLLEY FREE

From the POTOMAC RIVER WATERFRONT to the METRO

Hop Aboard The Free King Street Trolley

Discover a convenient, environmentally friendly and fun way to get around Old Town Alexandria. The **FREE** King Street Trolley transports riders between the King Street Metrorail Station and the Potomac River waterfront. With stops every 2 to 3 blocks for hopping on and off, explore the shops, restaurants and attractions found along Alexandria's historic main street.



Hours

The King Street Trolley operates daily (and on holidays), every 10 to 15 minutes:
Sunday–Wednesday: 11:00 A.M.–10:30 P.M.
Thursday–Saturday: 10:30 A.M.–12:00 A.M.

Plan Your Visit

The **FREE** Alexandria Visitor Guide and Map are available on the trolley. A great place to start is by hopping off at the **Alexandria Visitor Center located at 221 King Street**, for maps, brochures and to purchase tickets for historic attractions and tours.

Helpful Information

Smoking, eating, or drinking are prohibited on the trolley. Passengers with strollers must close strollers before entering. The trolley stops at designated stops. Passengers must pull the cord to signal a stop.

Accessibility

The King Street Trolley is equipped with wheelchair ramps and bike racks. All trolleys are equipped to provide stop announcements.

For inquires, comments or lost items, contact DASH at 703-746-DASH (3274) or email DASHBus@AlexandriaVA.gov.

dashbus.com
703.746.DASH (3274)

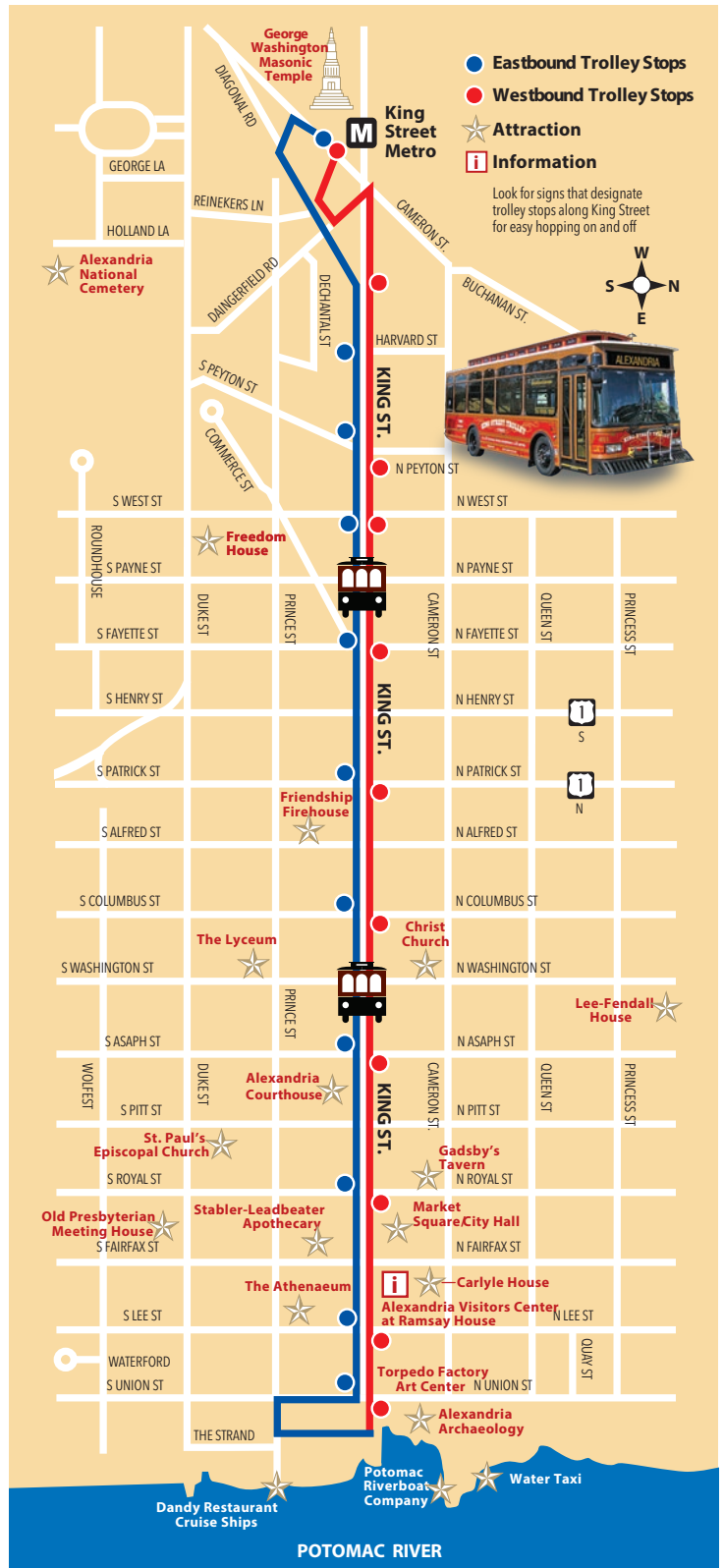
Alexandria
 EST. 1749

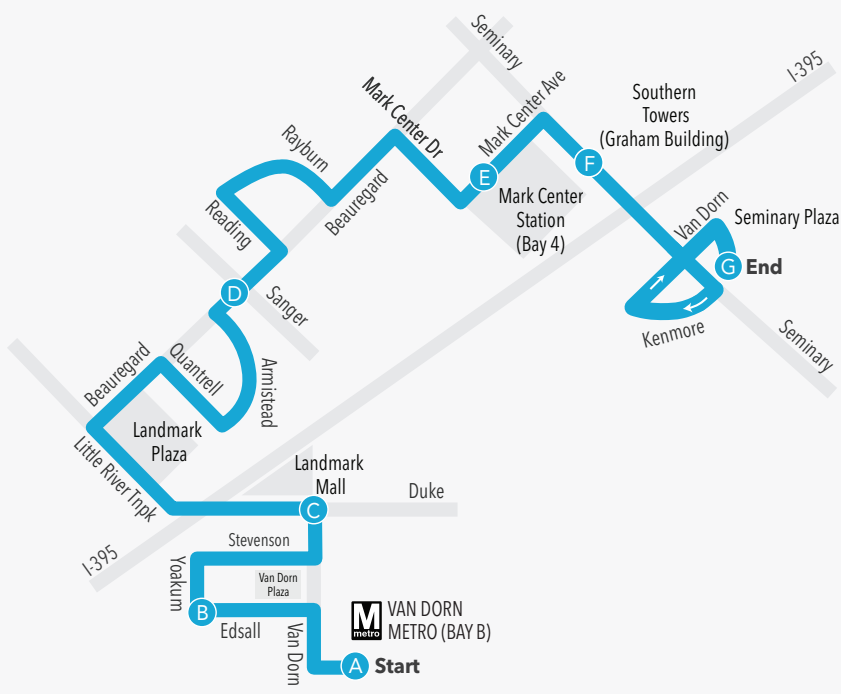
Trolley Provided By:



Eco-CITY ALEXANDRIA

Trolley Operated By:





NORTH BOUND

SERVING:

- VAN DORN METRO
- YOAKUM PKWY
- LANDMARK MALL
- LANDMARK PLAZA
- LINCOLNIA
- BEAUREGARD ST
- MARK CENTER
- SOUTHERN TOWERS
- SEMINARY PLAZA

Seminary Plaza

BAY B VAN DORN METRO	YOAKUM PKWY & EDSALL RD	LANDMARK MALL	N BEAUREGARD & SANGER AVE	BAY 4 MARK CENTER STATION	GRAHAM BUILDING SOUTHERN TOWERS	HOTEL SEMINARY PLAZA
A	B	C	D	E	F	G
ID#4000821	ID#4000063	ID#4000576	ID#4000299	ID#4001016	ID#4000360	FINAL STOP
WEEKDAY (AM)						
6:03	6:11	6:20	6:34	6:41	6:44	6:50
6:18	6:26	6:35	6:49	6:56	6:59	7:05
6:33	6:41	6:50	7:04	7:11	7:14	7:20
6:48	6:56	7:05	7:19	7:26	7:29	7:35
7:03	7:11	7:20	7:34	7:41	7:44	7:50
7:18	7:26	7:35	7:49	7:56	7:59	8:05
7:33	7:41	7:50	8:04	8:11	8:14	8:20
7:48	7:56	8:05	8:19	8:26	8:29	8:35
8:03	8:11	8:20	8:34	8:41	8:44	8:50
8:18	8:26	8:35	8:49	8:56	8:59	9:05
8:33	8:41	8:50	9:04	9:11	9:14	9:20
8:48	8:56	9:05	9:19	9:26	9:29	9:35
9:03	9:11	9:20	9:34	9:41	9:44	9:50
9:33	9:41	9:50	10:04	10:11	10:14	10:20
10:03	10:11	10:20	10:34	10:41	10:44	10:50
10:33	10:41	10:50	11:04	11:11	11:14	11:20
11:03	11:11	11:20	11:34	11:41	11:44	11:50
11:33	11:41	11:50	12:04	12:11	12:14	12:20
WEEKDAY (PM)						
12:03	12:11	12:20	12:34	12:41	12:44	12:50
12:33	12:41	12:50	1:04	1:11	1:14	1:20
1:03	1:11	1:20	1:34	1:41	1:44	1:50
1:33	1:41	1:50	2:04	2:11	2:14	2:20
2:03	2:11	2:20	2:34	2:41	2:44	2:50
2:33	2:41	2:50	3:04	3:11	3:14	3:20
3:03	3:11	3:20	3:34	3:41	3:44	3:50
3:18	3:26	3:35	3:49	3:56	3:59	4:05
3:33	3:41	3:50	4:04	4:11	4:14	4:20
3:48	3:56	4:05	4:19	4:26	4:29	4:35
4:03	4:11	4:20	4:34	4:41	4:44	4:50
4:18	4:26	4:35	4:49	4:56	4:59	5:05

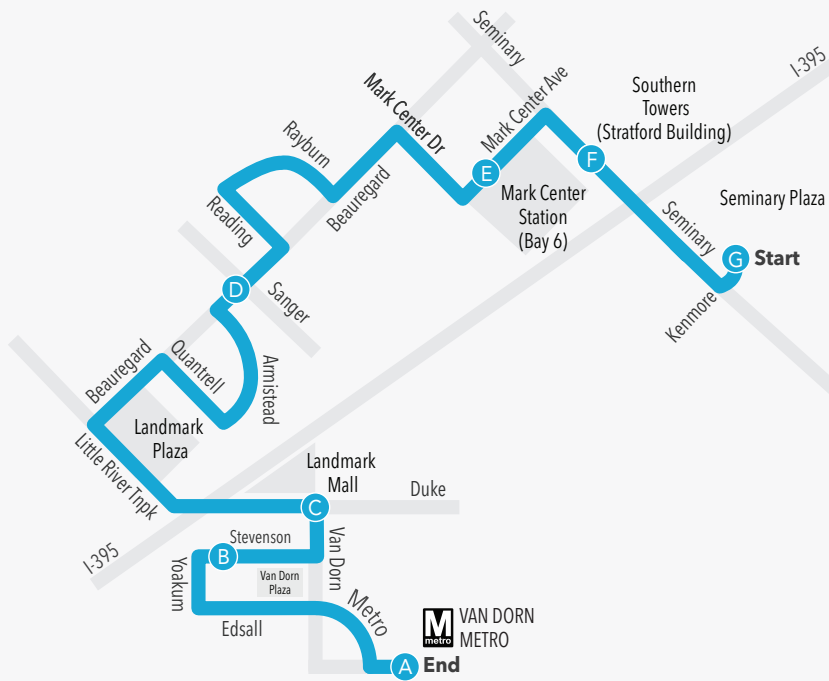
BAY B		BAY 4		GRAHAM BUILDING	HOTEL		
VAN DORN METRO	YOAKUM PKWY & EDSALL RD	LANDMARK MALL	N BEAUREGARD & SANGER AVE	MARK CENTER STATION	SOUTHERN TOWERS	SEMINARY PLAZA	
A	B	C	D	E	F	G	
ID#4000821	ID#4000063	ID#4000576	ID#4000299	ID#4001016	ID#4000360	FINAL STOP	
WEEKDAY (PM)							
4:33	4:41	4:50	5:04	5:11	5:14	5:20	
4:48	4:56	5:05	5:19	5:26	5:29	5:35	
5:03	5:11	5:20	5:34	5:41	5:44	5:50	
5:18	5:26	5:35	5:49	5:56	5:59	6:05	
5:33	5:41	5:50	6:04	6:11	6:14	6:20	
5:48	5:56	6:05	6:19	6:26	6:29	6:35	
6:03	6:11	6:20	6:34	6:41	6:44	6:50	
6:18	6:26	6:35	6:49	6:56	6:59	7:05	
6:33	6:41	6:50	7:04	7:11	7:14	7:20	
6:48	6:56	7:05	7:17	7:24	7:27	7:33	
7:03	7:11	7:20	7:32	7:39	7:42	7:48	
7:33	7:41	7:50	8:02	8:09	8:12	8:18	
8:03	8:11	8:20	8:32	8:39	8:42	8:48	
9:03	9:11	9:20	9:31	9:38	9:41	9:47	
10:03	10:11	10:20	10:31	10:38	10:41	10:47	
10:41	10:49	—	11:04*	Trip continues as AT2 to King St Metro			
SATURDAY (AM)							
6:44	6:50	7:00	7:11	AT1 DOES NOT SERVE MARK CENTER STATION ON WEEKENDS. FOR SERVICE TO MARK CENTER STATION, USE AT2 OR AT9	7:18	7:28	
7:34	7:40	7:50	8:01		8:08	8:18	
—	—	8:20	8:31		8:38	8:48	
8:34	8:40	8:50	9:01		9:08	9:18	
—	—	9:20	9:31		9:38	9:48	
9:34	9:40	9:50	10:01		10:08	10:18	
—	—	10:20	10:33		10:40	10:50	
10:33	10:40	10:50	11:03		11:10	11:20	
—	—	11:20	11:33		11:40	11:50	
11:33	11:40	11:50	12:03		12:10	12:20	
—	—	12:20	12:33		12:40	12:50	
SATURDAY (PM)							
12:34	12:40	12:50	1:03		1:10	1:20	
—	—	1:20	1:33		1:40	1:50	
1:34	1:40	1:50	2:03		2:10	2:20	
—	—	2:20	2:33		2:40	2:50	
2:34	2:40	2:50	3:03		3:10	3:20	
—	—	3:20	3:33		3:40	3:50	
3:34	3:40	3:50	4:03		4:10	4:20	
—	—	4:20	4:33		4:40	4:50	
4:34	4:40	4:50	5:03	5:10	5:20		
—	—	5:20	5:33	5:40	5:50		
5:34	5:40	5:50	6:03	6:10	6:20		
—	—	6:20	6:31	6:38	6:48		
6:34	6:40	6:50	7:01	7:08	7:18		
—	—	7:20	7:31	7:38	7:48		
7:34	7:40	7:50	8:01	8:08	8:18		
8:34	8:40	8:50	9:01	9:07	9:17		
9:34	9:40	9:50	10:01	10:07	10:17		
10:34	10:40	10:50	11:01	11:07	11:17		
SUNDAY (AM)							
7:32	7:40	7:50	8:06	8:14	8:24		
8:32	8:40	8:50	9:06	9:14	9:24		
9:32	9:40	9:50	10:06	10:14	10:24		
10:32	10:40	10:50	11:06	11:14	11:24		
11:32	11:40	11:50	12:06	12:14	12:24		
SUNDAY (PM)							
12:32	12:40	12:50	1:06	1:14	1:24		
1:32	1:40	1:50	2:06	2:14	2:24		
2:32	2:40	2:50	3:06	3:14	3:24		
3:32	3:40	3:50	4:06	4:14	4:24		
4:32	4:40	4:50	5:06	5:14	5:24		
5:32	5:40	5:50	6:06	6:14	6:24		
6:32	6:40	6:50	7:06	7:14	7:24		
7:32	7:40	7:50	8:06	8:14	8:24		



SOUTH BOUND

SERVING:

- SEMINARY PLAZA
- SOUTHERN TOWERS
- MARK CENTER
- BEAUREGARD ST
- LINCOLNIA
- LANDMARK PLAZA
- LANDMARK MALL
- YOAKUM PKWY
- VAN DORN METRO



Van Dorn Metro

HOTEL SEMINARY PLAZA	STRATFORD BUILDING SOUTHERN TOWERS	BAY 6 MARK CENTER STATION	N BEAUREGARD & SANGER AVE	LANDMARK MALL	STEVENSON AVE & S WHITING ST	VAN DORN METRO
G	F	E	D	C	B	A
ID#4000981	ID#4000340	ID#4001018	ID#4000301	ID#4000576	ID#4000142	FINAL STOP
WEEKDAY (AM)						
5:05	5:09	5:14	5:22	AT1 SOUTHBOUND TRIPS DO NOT SERVE LANDMARK MALL BEFORE 9:00 AM. FOR SERVICE TO LANDMARK MALL, USE AT1 NORTHBOUND, AT5, OR AT8 WESTBOUND	5:37	5:46
5:35	5:39	5:44	5:52		6:07	6:16
5:50	5:54	5:59	6:07		6:22	6:31
6:05	6:09	6:14	6:22		6:37	6:46
6:20	6:24	6:29	6:37		6:52	7:01
6:35	6:39	6:44	6:52		7:07	7:16
6:50	6:54	6:59	7:07		7:22	7:31
7:05	7:09	7:14	7:22		7:37	7:46
7:20	7:24	7:29	7:37		7:52	8:01
7:35	7:39	7:44	7:52		8:07	8:16
7:50	7:54	7:59	8:07		8:22	8:31
8:05	8:09	8:14	8:22		8:37	8:46
8:20	8:24	8:29	8:37		8:52	9:01
8:35	8:39	8:44	8:52		9:08	9:14
8:50	8:54	8:59	9:07	9:23	9:29	9:38
9:05	9:09	9:14	9:22	9:38	9:44	9:53
9:35	9:39	9:44	9:52	10:08	10:14	10:23
10:05	10:09	10:14	10:22	10:38	10:44	10:53
10:35	10:39	10:44	10:52	11:08	11:14	11:23
11:05	11:09	11:14	11:22	11:38	11:44	11:53
11:35	11:39	11:44	11:52	12:08	12:14	12:23
WEEKDAY (PM)						
12:05	12:09	12:14	12:22	12:38	12:44	12:53
12:35	12:39	12:44	12:52	1:08	1:14	1:23
1:05	1:09	1:14	1:22	1:38	1:44	1:53
1:35	1:39	1:44	1:52	2:08	2:14	2:23
2:05	2:09	2:14	2:22	2:38	2:44	2:53
2:35	2:39	2:44	2:52	3:08	3:14	3:23
3:05	3:09	3:14	3:22	3:38	3:44	3:53
3:20	3:24	3:29	3:37	3:53	3:59	4:08

HOTEL SEMINARY PLAZA	STRATFORD BUILDING SOUTHERN TOWERS	BAY 6 MARK CENTER STATION	N BEAUREGARD & SANGER AVE	LANDMARK MALL	STEVENSON AVE & S WHITING ST	VAN DORN METRO
G	F	E	D	C	B	A
ID#4000981	ID#4000340	ID#4001018	ID#4000301	ID#4000576	ID#4000142	FINAL STOP
WEEKDAY (PM)						
3:35	3:39	3:44	3:53	4:09	4:15	4:26
3:50	3:54	3:59	4:08	4:25	4:31	4:42
4:05	4:09	4:14	4:23	4:40	4:46	4:57
4:20	4:24	4:29	4:38	4:55	5:01	5:12
4:35	4:39	4:44	4:53	5:10	5:16	5:27
4:50	4:54	4:59	5:08	5:25	5:31	5:42
5:05	5:09	5:14	5:23	5:40	5:46	5:57
5:20	5:24	5:29	5:38	5:55	6:01	6:12
5:35	5:39	5:44	5:53	6:14	6:20	6:29
5:50	5:54	5:59	6:08	6:29	6:35	6:44
6:05	6:09	6:14	6:23	6:44	6:50	6:59
6:20	6:24	6:29	6:38	6:59	7:05	7:14
6:35	6:39	6:44	6:53	7:10	7:16	7:25
6:50	6:54	6:59	7:08	7:25	7:31	7:40
7:05	7:09	7:14	7:23	7:40	7:46	7:55
7:35	7:39	7:44	7:53	8:05	8:11	8:20
8:05	8:09	8:14	8:20	8:32	8:38	8:47
9:05	9:09	9:14	9:20	9:32	9:38	9:47
9:50	9:54	9:59	10:05	10:17	10:23	10:32
SATURDAY (AM)						
6:38	6:42		6:49	7:05	7:11	7:21
7:38	7:42		7:49	8:05	8:11	8:21
8:04	8:08		8:19	8:35	—	—
8:34	8:38		8:49	9:05	9:11	9:21
9:04	9:08		9:19	9:35	—	—
9:34	9:38		9:49	10:05	10:11	10:21
10:04	10:08		10:19	10:35	—	—
10:34	10:38		10:49	11:05	11:11	11:21
11:04	11:08		11:19	11:35	—	—
11:32	11:36		11:47	12:05	12:11	12:21
SATURDAY (PM)						
12:02	12:06		12:17	12:35	—	—
12:32	12:36		12:47	1:05	1:11	1:21
1:02	1:06		1:17	1:35	—	—
1:32	1:36		1:47	2:05	2:11	2:21
2:02	2:06		2:17	2:35	—	—
2:32	2:36		2:47	3:05	3:11	3:21
3:02	3:06		3:17	3:35	—	—
3:32	3:36		3:47	4:05	4:11	4:21
4:02	4:06		4:17	4:35	—	—
4:32	4:36		4:47	5:05	5:11	5:21
5:02	5:06		5:17	5:35	—	—
5:32	5:36		5:47	6:05	6:11	6:21
6:02	6:06		6:17	6:35	—	—
6:32	6:36		6:47	7:05	7:11	7:21
7:08	7:12		7:23	7:35	—	—
7:38	7:42		7:53	8:05	8:11	8:21
8:38	8:42		8:53	9:05	9:11	9:21
9:42	9:46		9:53	10:05	10:11	10:21
SUNDAY (AM)						
6:38	6:42		6:49	7:05	7:11	7:20
7:38	7:42		7:49	8:05	8:11	8:20
8:34	8:38		8:49	9:05	9:11	9:20
9:34	9:38		9:49	10:05	10:11	10:20
10:34	10:38		10:49	11:05	11:11	11:20
11:32	11:36		11:47	12:05	12:11	12:20
SUNDAY (PM)						
12:32	12:36		12:47	1:05	1:11	1:20
1:32	1:36		1:47	2:05	2:11	2:20
2:32	2:36		2:47	3:05	3:11	3:20
3:32	3:36		3:47	4:05	4:11	4:20
4:32	4:36		4:47	5:05	5:11	5:20
5:32	5:36		5:47	6:05	6:11	6:20
6:32	6:36		6:47	7:05	7:11	7:20
7:34	7:38		7:49	8:05	8:11	8:20

AT1 DOES NOT SERVE MARK CENTER STATION ON WEEKENDS. FOR SERVICE TO MARK CENTER STATION, USE AT2 OR AT9

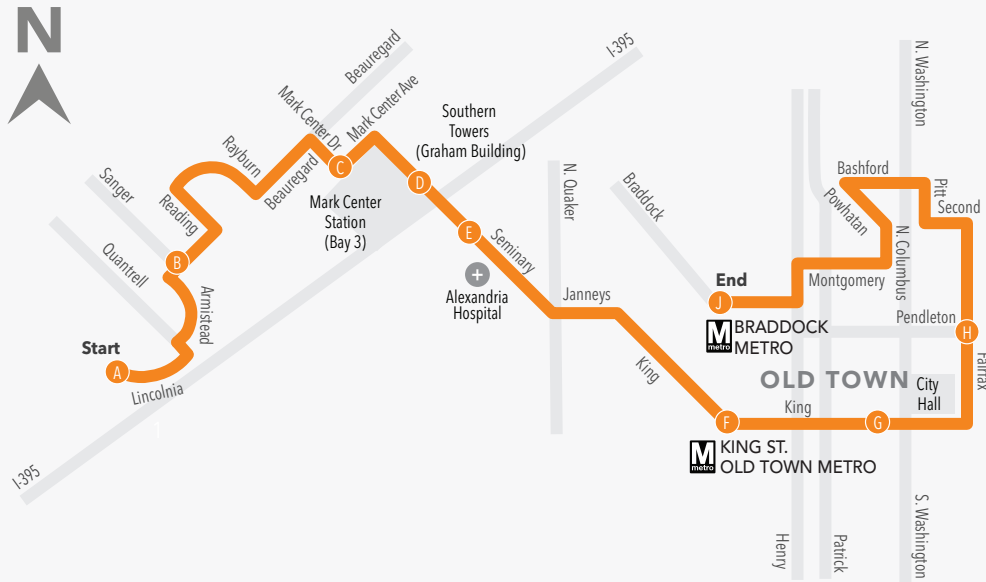


EAST BOUND

SERVING:

- LINCOLNIA
- BEAUREGARD ST
- MARK CENTER
- SOUTHERN TOWERS
- ALEXANDRIA HOSPITAL
- KING ST METRO
- CITY HALL
- BASHFORD LN
- BRADDOCK RD METRO

Braddock Road Metro via Old Town



POTOMAC RIVER

LINCOLNIA & BRECKENRIDGE	N BEAUREGARD & SANGER AVE	BAY 3 MARK CENTER STATION	GRAHAM BUILDING SOUTHERN TOWERS	ALEXANDRIA HOSPITAL	KING ST METRO	KING ST & S WASHINGTON ST	N FAIRFAX & PENDLETON ST	BRADDOCK RD METRO
A	B	C	D	E	F	G	H	J
ID#4000979	ID#4000299	ID#4001014	ID#4000360	ID#4000489	ID#4000606	ID#4000871	ID#4000814	FINAL STOP
WEEKDAY (AM)								
AT2X trips run non-stop between Mark Center Station and King St Metro Station								
5:38	5:44	5:50	5:53	6:00	6:11	6:16	6:21	6:33
6:13	6:19	6:25	6:28	6:35	6:46	6:51	6:56	7:08
AT2X —	—	6:31	—	—	6:49	—	—	—
AT2X —	—	6:41	—	—	6:59	—	—	—
6:31	6:37	6:44	6:47	6:54	7:05	7:10	7:15	7:27
6:48	6:54	7:01	7:04	7:11	7:25	7:30	7:35	7:47
AT2X —	—	7:07	—	—	7:25	—	—	—
7:02	7:10	7:17	7:20	7:27	7:45	7:50	7:55	8:07
AT2X —	—	7:27	—	—	7:45	—	—	—
7:19	7:27	7:37	7:40	7:47	8:05	8:10	8:15	8:27
AT2X —	—	7:41	—	—	7:59	—	—	—
AT2X —	—	7:51	—	—	8:09	—	—	—
7:39	7:47	7:57	8:00	8:07	8:25	8:30	8:35	8:47
AT2X —	—	8:11	—	—	8:29	—	—	—
8:04	8:11	8:21	8:24	8:31	8:45	8:50	8:55	9:07
AT2X —	—	8:28	—	—	8:46	—	—	—
—	—	8:35	8:38	8:45	8:59	—	—	—
AT2X —	—	8:38	—	—	8:56	—	—	—
8:27	8:34	8:44	8:47	8:54	9:05	9:10	9:16	9:25
AT2X —	—	8:45	—	—	9:03	—	—	—
AT2X —	—	9:00	—	—	9:18	—	—	—
8:47	8:54	9:04	9:07	9:14	9:25	9:30	9:36	9:45
9:09	9:15	9:22	9:25	9:32	9:43	9:48	9:54	10:03
—	—	9:35	9:38	9:45	9:56	—	—	—
9:38	9:44	9:51	9:54	10:01	10:12	10:17	10:23	10:32
10:11	10:17	10:24	10:27	10:34	10:45	10:50	10:56	11:05
10:41	10:47	10:54	10:57	11:04	11:15	11:20	11:26	11:35
11:06	11:12	11:19	11:22	11:29	11:40	11:45	11:51	12:00
11:36	11:42	11:49	11:52	11:59	12:10	12:15	12:21	12:33
WEEKDAY (PM)								
12:06	12:12	12:19	12:22	12:29	12:40	12:45	12:51	1:03
12:31	12:37	12:44	12:47	12:54	1:05	1:10	1:16	1:28
1:01	1:07	1:14	1:17	1:24	1:35	1:40	1:46	1:58

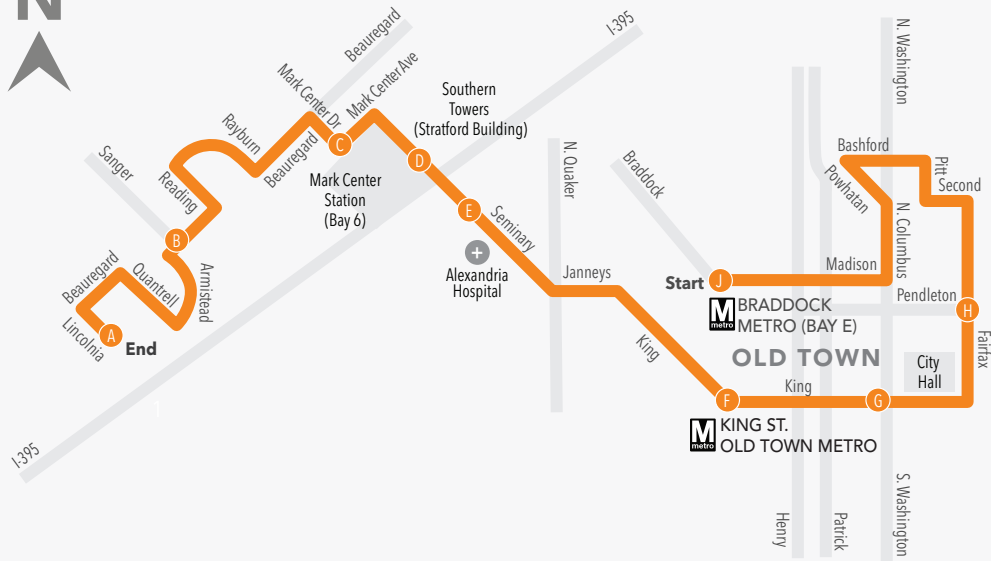
LINCOLNIA & BRECKENRIDGE	N BEAUREGARD & SANGER AVE	BAY 3 MARK CENTER STATION	GRAHAM BUILDING SOUTHERN TOWERS	ALEXANDRIA HOSPITAL	KING ST METRO	KING ST & S WASHINGTON ST	N FAIRFAX & PENDLETON ST	BRADDOCK RD METRO
A	B	C	D	E	F	G	H	J
ID#4000979	ID#4000299	ID#4001014	ID#4000360	ID#4000489	ID#4000606	ID#4000871	ID#4000814	FINAL STOP
WEEKDAY (PM)								
1:31	1:37	1:44	1:47	1:54	2:05	2:10	2:16	2:28
1:59	2:05	2:12	2:15	2:22	2:35	2:40	2:46	2:58
2:29	2:35	2:42	2:45	2:52	3:05	3:12	3:18	3:30
AT2X —	—	3:00	—	—	3:20	—	—	—
2:57	3:03	3:10	3:13	3:20	3:35	3:42	3:48	4:00
AT2X —	—	3:20	—	—	3:40	—	—	—
AT2X —	—	3:30	—	—	3:50	—	—	—
3:23	3:30	3:40	3:43	3:50	4:05	4:12	4:18	4:30
AT2X —	—	3:50	—	—	4:12	—	—	—
AT2X —	—	4:00	—	—	4:22	—	—	—
3:54	4:00	4:10	4:13	4:20	4:35	4:41	4:47	4:59
AT2X —	—	4:20	—	—	4:42	—	—	—
AT2X —	—	4:30	—	—	4:52	—	—	—
4:24	4:30	4:40	4:43	4:50	5:05	5:11	5:17	5:29
AT2X —	—	4:50	—	—	5:12	—	—	—
AT2X —	—	5:00	—	—	5:22	—	—	—
4:55	5:00	5:10	5:13	5:20	5:35	5:41	5:47	5:59
AT2X —	—	5:20	—	—	5:42	—	—	—
AT2X —	—	5:30	—	—	5:52	—	—	—
5:25	5:30	5:40	5:43	5:50	6:05	6:11	6:17	6:29
AT2X —	—	5:50	—	—	6:12	—	—	—
AT2X —	—	6:00	—	—	6:22	—	—	—
5:58	6:03	6:10	6:13	6:20	6:35	6:41	6:47	6:59
6:32	6:37	6:44	6:47	6:54	7:05	7:11	7:17	7:26
7:08	7:13	7:20	7:23	7:29	7:40	7:45	7:51	8:00
7:40	7:45	7:52	7:55	8:01	8:10	8:15	8:21	8:30
8:10	8:15	8:22	8:25	8:31	8:40	8:45	8:51	9:00
8:40	8:45	8:52	8:55	9:01	9:10	9:15	9:21	9:28
9:20	9:25	9:29	9:32	9:38	9:47	9:52	9:58	10:05
10:20	10:25	10:29	10:32	10:38	10:47	10:52	10:58	11:05
—	11:04*	11:08	11:11	11:17	11:26	—	—	—
AT2X trips run non-stop between Mark Center Station and King St Metro Station								
*This trip starts as an AT1 from Van Dorn Metro to Beaugard & Sanger, then continues as an AT2 to King St Metro, making all local stops.								
SATURDAY (AM)								
7:22	7:28	7:33	7:36	7:41	7:50	7:55	8:00	8:08
8:32	8:38	8:43	8:46	8:51	9:00	9:05	9:11	9:19
9:32	9:38	9:43	9:46	9:51	10:00	10:05	10:11	10:19
10:31	10:37	10:42	10:45	10:50	11:00	11:05	11:11	11:20
11:31	11:37	11:42	11:45	11:50	12:00	12:08	12:14	12:23
SATURDAY (PM)								
12:32	12:38	12:43	12:46	12:51	1:00	1:06	1:12	1:21
1:32	1:38	1:43	1:46	1:51	2:00	2:06	2:12	2:21
2:32	2:38	2:43	2:46	2:51	3:00	3:06	3:12	3:21
3:32	3:38	3:43	3:46	3:51	4:00	4:06	4:12	4:21
4:32	4:38	4:43	4:46	4:51	5:00	5:06	5:12	5:21
5:33	5:38	5:43	5:46	5:51	6:00	6:06	6:12	6:21
6:33	6:38	6:43	6:46	6:51	7:00	7:05	7:11	7:19
7:34	7:39	7:44	7:47	7:52	8:00	8:05	8:11	8:19
8:35	8:40	8:44	8:47	8:52	9:00	9:05	9:11	9:19
9:35	9:40	9:44	9:47	9:52	10:00	10:05	10:11	10:19
10:35	10:40	10:44	10:47	10:52	11:00	-	-	-
SUNDAY (AM)								
7:32	7:38	7:42	7:45	7:51	8:00	8:05	8:10	8:18
8:32	8:38	8:42	8:45	8:51	9:00	9:05	9:11	9:19
9:32	9:38	9:42	9:45	9:51	10:00	10:05	10:11	10:19
10:31	10:37	10:41	10:44	10:50	11:00	11:05	11:11	11:20
11:31	11:37	11:41	11:44	11:50	12:00	12:09	12:15	12:24
SUNDAY (PM)								
12:32	12:38	12:42	12:45	12:51	1:00	1:09	1:15	1:24
1:32	1:38	1:42	1:45	1:51	2:00	2:09	2:15	2:24
2:32	2:38	2:42	2:45	2:51	3:00	3:09	3:15	3:24
3:32	3:38	3:42	3:45	3:51	4:00	4:09	4:15	4:24
4:32	4:38	4:42	4:45	4:51	5:00	5:09	5:15	5:24
5:33	5:38	5:42	5:45	5:51	6:00	6:09	6:15	6:25
6:33	6:38	6:42	6:45	6:51	7:00	7:09	7:15	7:25
7:34	7:39	7:43	7:46	7:52	8:00	8:09	8:15	8:25



WEST BOUND

SERVING:

- BRADDOCK RD METRO
- BASHFORD LN
- CITY HALL
- KING ST METRO
- ALEXANDRIA HOSPITAL
- SOUTHERN TOWERS
- MARK CENTER
- BEAUREGARD ST
- LINCOLNIA



POTOMAC RIVER

BAY E BRADDOCK RD METRO		KING ST & N WASHINGTON ST		KING ST METRO		ALEXANDRIA HOSPITAL		SOUTHERN TOWERS		MARK CENTER STATION		N BEAUREGARD & SANGER AVE		LINCOLNIA & N BRECKINRIDGE	
J	H	G	F	E	D	C	B	A							
ID#4000591	ID#4000813	ID#4000858	ID#4000607	ID#4000278	ID#4000340	ID#40001018	ID#4000301	FINAL STOP							
WEEKDAY (AM)															
AT2X trips run non-stop between King St Metro Station and Mark Center Station															
5:39	5:49	5:53	6:00	6:15	6:19	6:24	6:30	6:38							
AT2X —	—	—	6:10	—	—	6:25	—	—							
AT2X —	—	—	6:20	—	—	6:35	—	—							
6:09	6:19	6:23	6:30	6:45	6:51	6:56	7:02	7:10							
AT2X —	—	—	6:40	—	—	6:58	—	—							
AT2X —	—	—	6:50	—	—	7:08	—	—							
6:38	6:49	6:53	7:00	7:15	7:21	7:26	7:32	7:40							
AT2X —	—	—	7:10	—	—	7:28	—	—							
AT2X —	—	—	7:20	—	—	7:38	—	—							
7:08	7:19	7:23	7:30	7:45	7:51	7:56	8:02	8:10							
AT2X —	—	—	7:40	—	—	7:58	—	—							
AT2X —	—	—	7:50	—	—	8:08	—	—							
7:37	7:49	7:53	8:00	8:15	8:21	8:26	8:32	8:40							
AT2X —	—	—	8:10	—	—	8:28	—	—							
AT2X —	—	—	8:20	—	—	8:38	—	—							
8:07	8:19	8:23	8:30	8:45	8:51	8:56	9:02	9:10							
AT2X —	—	—	8:40	—	—	8:58	—	—							
AT2X —	—	—	8:50	—	—	9:08	—	—							
8:36	8:49	8:53	9:00	9:15	9:21	9:26	9:32	9:40							
AT2X —	—	—	9:10	—	—	9:28	—	—							
9:01	9:14	9:18	9:25	9:40	9:44	9:49	9:55	10:03							
9:23	9:34	9:38	9:45	10:00	10:04	10:09	10:15	10:23							
9:49	10:00	10:04	10:11	10:26	10:30	10:35	10:41	10:49							
10:19	10:30	10:34	10:41	10:56	11:00	11:05	11:11	11:19							
10:49	11:00	11:04	11:11	11:26	11:30	11:35	11:41	11:49							
11:19	11:30	11:34	11:41	11:56	12:01	12:06	12:12	12:20							
11:48	11:59	12:03	12:11	12:26	12:31	12:36	12:42	12:50							
WEEKDAY (PM)															
12:17	12:28	12:32	12:41	12:56	1:01	1:06	1:12	1:20							
12:47	12:58	1:02	1:11	1:26	1:31	1:36	1:42	1:50							
1:17	1:28	1:32	1:41	1:56	2:01	2:06	2:14	2:22							
1:47	1:58	2:02	2:11	2:26	2:33	2:38	2:46	2:54							

Lincolnia
Via Mark Center

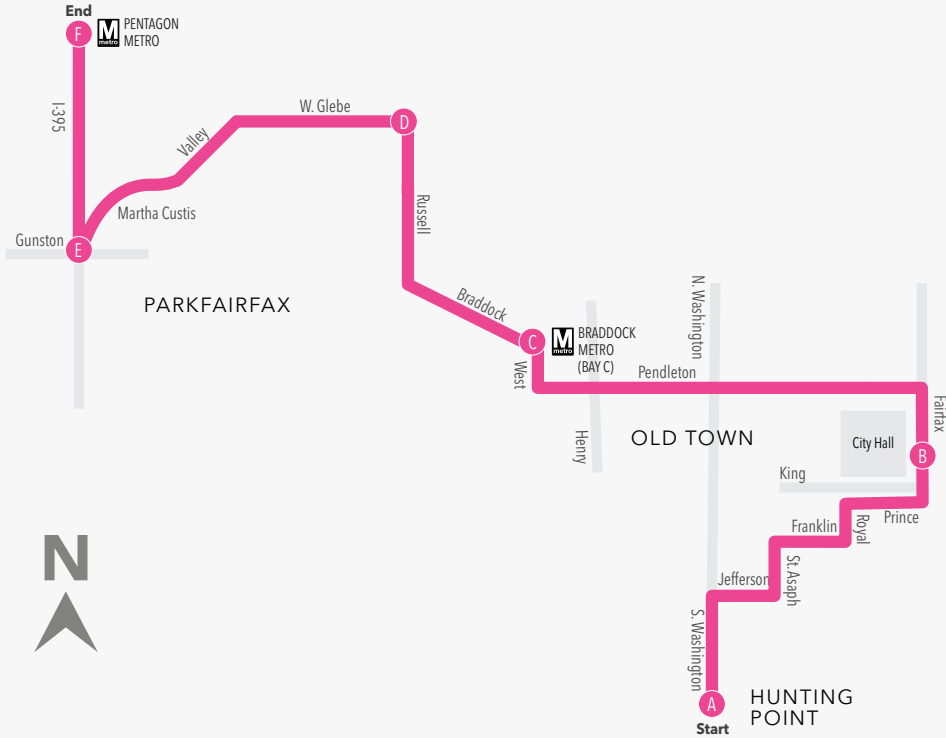
BAY E BRADDOCK RD METRO	N FAIRFAX ST & PENDLETON ST	KING ST & N WASHINGTON ST	KING ST METRO	ALEXANDRIA HOSPITAL	STRATFORD BUILDING SOUTHERN TOWERS	BAY 6 MARK CENTER STATION	N BEAUREGARD & SANGER AVE	LINCOLNIA & N BRECKINRIDGE
J	H	G	F	E	D	C	B	A
ID#4000591	ID#4000813	ID#4000858	ID#4000607	ID#4000278	ID#4000340	ID#40001018	ID#4000301	FINAL STOP
WEEKDAY (PM)								
2:13	2:24	2:28	2:37	2:52	2:59	3:04	3:12	3:21
AT2X —	—	—	3:02	—	—	3:20	—	—
2:47	2:58	3:03	3:12	3:27	3:34	3:39	3:48	3:57
AT2X —	—	—	3:22	—	—	3:40	—	—
3:12	3:23	3:28	3:37	3:52	3:59	4:04	4:13	4:22
AT2X —	—	—	3:47	—	—	4:05	—	—
3:32	3:43	3:48	3:57	4:12	4:19	4:24	4:33	4:42
AT2X —	—	—	4:02	—	—	4:20	—	—
AT2X —	—	—	4:12	—	—	4:30	—	—
3:52	4:03	4:08	4:17	4:32	4:38	4:43	4:52	5:01
AT2X —	—	—	4:27	—	—	4:45	—	—
4:12	4:23	4:28	4:37	4:52	4:58	5:03	5:12	5:21
AT2X —	—	—	4:47	—	—	5:05	—	—
4:30	4:41	4:48	4:57	5:12	5:18	5:23	5:32	5:41
AT2X —	—	—	5:02	—	—	5:20	—	—
AT2X —	—	—	5:12	—	—	5:30	—	—
4:48	4:59	5:06	5:17	5:32	5:38	5:43	5:52	6:00
AT2X —	—	—	5:27	—	—	5:45	—	—
5:08	5:19	5:26	5:37	5:52	5:58	6:03	6:12	6:20
5:30	5:42	5:48	5:57	6:12	6:18	6:23	6:32	6:40
5:50	6:02	6:08	6:17	6:32	6:38	6:43	6:52	7:00
6:15	6:27	6:33	6:42	6:57	7:03	7:08	7:17	7:25
6:45	6:57	7:03	7:12	7:27	7:33	7:38	7:47	7:55
7:26	7:37	7:41	7:47	8:02	8:08	8:13	8:19	8:27
8:16	8:27	8:31	8:37	8:52	8:56	9:01	9:07	9:15
9:16	9:27	9:31	9:37	9:52	9:56	10:01	10:07	10:15
AT2X trips run non-stop between King St Metro Station and Mark Center Station								
SATURDAY (AM)								
7:26	7:36	7:40	7:50	8:00	8:05	8:10	8:16	8:24
8:26	8:36	8:40	8:50	9:00	9:05	9:10	9:16	9:24
9:26	9:36	9:40	9:50	10:00	10:06	10:11	10:17	10:25
10:26	10:36	10:40	10:50	11:00	11:06	11:11	11:17	11:25
11:26	11:36	11:40	11:50	12:00	12:06	12:11	12:17	12:25
SATURDAY (PM)								
12:25	12:35	12:39	12:50	1:00	1:06	1:11	1:17	1:25
1:25	1:35	1:39	1:50	2:00	2:06	2:11	2:17	2:25
2:25	2:35	2:39	2:50	3:00	3:06	3:11	3:17	3:25
3:25	3:35	3:39	3:50	4:00	4:06	4:11	4:17	4:25
4:25	4:35	4:39	4:50	5:00	5:06	5:11	5:17	5:25
5:25	5:35	5:39	5:50	6:00	6:06	6:11	6:17	6:25
6:27	6:37	6:41	6:50	7:00	7:05	7:10	7:16	7:24
7:27	7:37	7:41	7:50	8:00	8:05	8:10	8:16	8:24
8:27	8:37	8:41	8:50	9:00	9:05	9:10	9:16	9:24
9:27	9:37	9:41	9:50	10:00	10:05	10:10	10:16	10:24
10:27	10:37	10:41	10:50	11:00	11:05	11:10	11:16	11:24
SUNDAY (AM)								
7:29	7:39	7:43	7:50	8:00	8:05	8:10	8:16	8:24
8:29	8:39	8:43	8:50	9:00	9:05	9:10	9:16	9:24
9:29	9:39	9:43	9:50	10:00	10:06	10:11	10:17	10:25
10:26	10:36	10:40	10:50	11:00	11:06	11:11	11:17	11:25
11:26	11:36	11:40	11:50	12:00	12:06	12:11	12:17	12:25
SUNDAY (PM)								
12:26	12:36	12:40	12:50	1:00	1:06	1:11	1:17	1:25
1:26	1:36	1:40	1:50	2:00	2:06	2:11	2:17	2:25
2:26	2:36	2:40	2:50	3:00	3:06	3:11	3:17	3:25
3:26	3:36	3:40	3:50	4:00	4:06	4:11	4:17	4:25
4:26	4:36	4:40	4:50	5:00	5:06	5:11	5:17	5:25
5:26	5:36	5:40	5:50	6:00	6:06	6:11	6:17	6:25
6:27	6:37	6:41	6:50	7:00	7:05	7:10	7:16	7:24
7:37	7:47	7:51	8:00	8:10	8:15	8:20	8:26	8:34

AT3

NORTH BOUND

SERVING:

- HUNTING POINT
- CITY HALL
- BRADDOCK RD METRO
- RUSSELL RD
- W GLEBE RD
- PARKFAIRFAX
- PENTAGON METRO



POTOMAC RIVER

Pentagon Metro via Parkfairfax

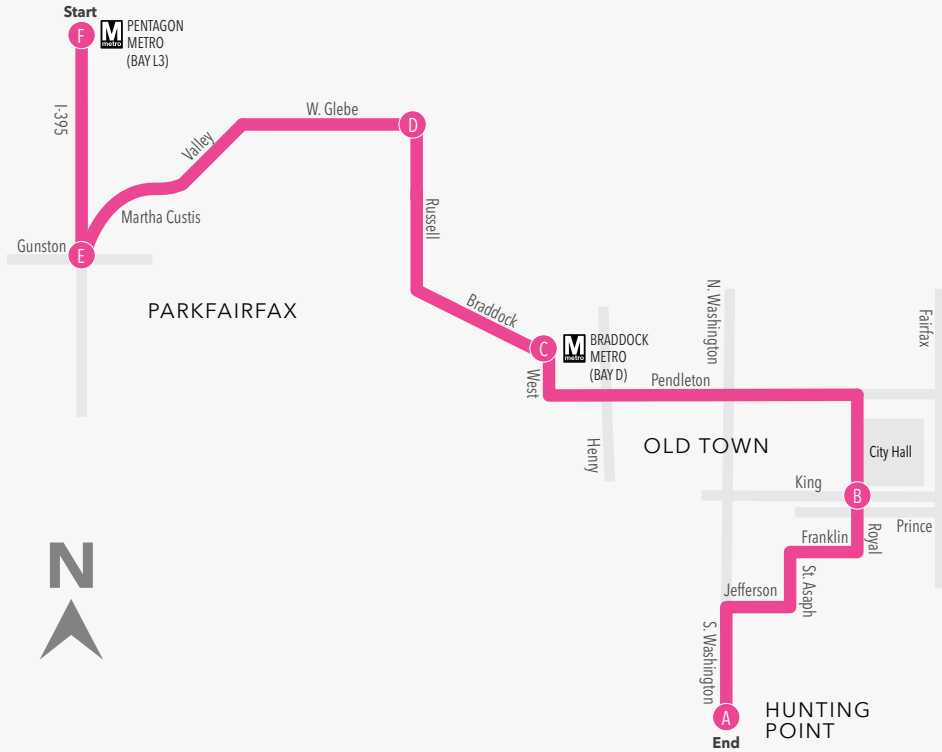
HUNTING POINT/ BRIDGEYARD APTS	CITY HALL N FAIRFAX ST & KING ST	BAY C BRADDOCK RD METRO	RUSSELL RD & W GLEBE RD	MARTHA CUSTIS DR & GUNSTON RD	BAY U1 PENTAGON METRO
A	B	C	D	E	F
ID#4000903	ID#4000743	ID#4000468	ID#4000648	ID#4000423	FINAL STOP
WEEKDAY (AM)					
5:40	5:47	5:55	6:06	6:13	6:22
—	—	6:15	6:26	6:33	6:42
6:20	6:27	6:35	6:46	6:53	7:02
6:40	6:47	6:55	7:06	7:13	7:22
7:00	7:07	7:15	7:26	7:33	7:42
7:20	7:27	7:35	7:46	7:57	8:06
7:40	7:47	7:55	8:06	8:17	8:26
8:00	8:07	8:15	8:26	8:33	8:42
8:20	8:27	8:35	8:46	8:53	9:02
8:40	8:47	8:55	9:05	9:12	9:21
9:00	9:07	9:15	9:25	9:32	9:41
9:21	9:27	9:35	9:45	9:52	10:01
Service between Old Town & Parkfairfax via AT3/4 Loop during midday					
WEEKDAY (PM)					
—	—	3:19	3:29	3:34	3:41
—	3:41	3:51	4:01	4:06	4:13
4:20	4:26	4:36	4:46	4:51	4:58
4:40	4:46	4:56	5:06	5:11	5:18
5:00	5:06	5:16	5:26	5:31	5:38
5:24	5:30	5:40	5:50	5:55	6:02
5:44	5:50	6:00	6:10	6:15	6:22
6:04	6:10	6:20	6:30	6:35	6:42
6:25	6:31	6:41	6:51	6:56	7:03
6:45	6:51	7:01	7:11	7:16	7:23
7:05	7:11	7:21	7:31	7:36	7:43
7:44	7:50	8:00	8:10	8:15	8:22
Service between Old Town & Parkfairfax via AT3/4 Loop during weekday evenings & weekends					

AT3

SOUTH BOUND

SERVING:

- PENTAGON METRO
- PARKFAIRFAX
- W GLEBE RD
- RUSSELL RD
- BRADDOCK RD
- METRO
- CITY HALL
- HUNTING POINT



POTOMAC RIVER

Hunting Point via Old Town

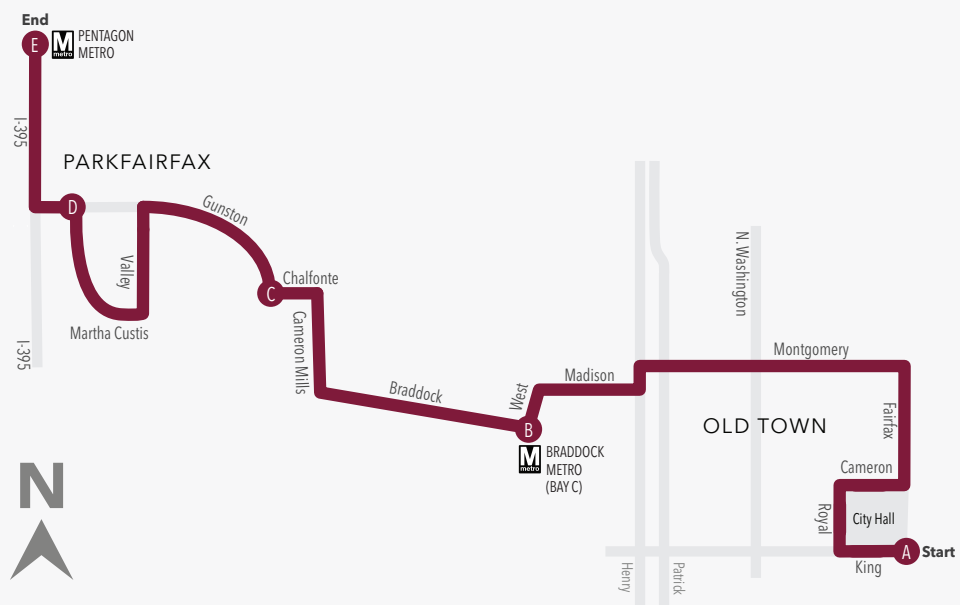
PENTAGON METRO F	MARTHA CUSTIS DR & GUNSTON RD E	W GLEBE RD & EXECUTIVE AVE D	BAY D BRADDOCK RD METRO C	CITY HALL S ROYAL ST & KING ST B	HUNTING POINT/ BRIDGEYARD APTS A
ID#6001293	ID#4000422	ID#4000776	ID#4000598	ID#4000714	FINAL STOP
WEEKDAY (AM)					
6:27	6:36	6:42	6:52	7:02	7:10
6:47	6:56	7:02	7:12	7:22	7:30
7:07	7:16	7:22	7:32	7:42	7:50
7:26	7:35	7:41	7:53	8:03	8:11
7:45	7:54	8:00	8:12	8:22	8:30
8:07	8:16	8:22	8:32	8:42	8:50
8:27	8:36	8:42	8:52	9:02	9:10
8:47	8:56	9:02	9:12	9:22	9:30
9:15	9:24	9:30	9:40	9:50	—
Service between Old Town & Parkfairfax via AT3 4 Loop during midday					
WEEKDAY (PM)					
3:30	3:39	3:45	3:55	4:05	4:13
3:50	3:59	4:05	4:15	4:25	4:33
4:10	4:19	4:25	4:35	4:45	4:53
4:30	4:39	4:45	4:59	5:09	5:17
4:50	4:59	5:05	5:19	5:29	5:37
5:10	5:19	5:25	5:39	5:49	5:57
5:30	5:39	5:45	5:59	6:09	6:17
5:50	5:59	6:05	6:19	6:29	6:37
6:10	6:19	6:25	6:35	6:45	6:53
6:30	6:39	6:45	6:55	7:05	7:13
6:50	6:59	7:05	7:15	7:25	7:33
7:10	7:19	7:25	7:35	7:45	7:53
7:35	7:44	7:50	8:00	8:10	8:18
Service between Old Town & Parkfairfax via AT3 4 Loop during weekday evenings & weekends					



NORTH BOUND

SERVING:

- CITY HALL
- BRADDOCK RD METRO
- W BRADDOCK RD
- CAMERON MILLS RD
- PARKFAIRFAX
- PENTAGON METRO



POTOMAC RIVER

Pentagon Metro via Parkfairfax

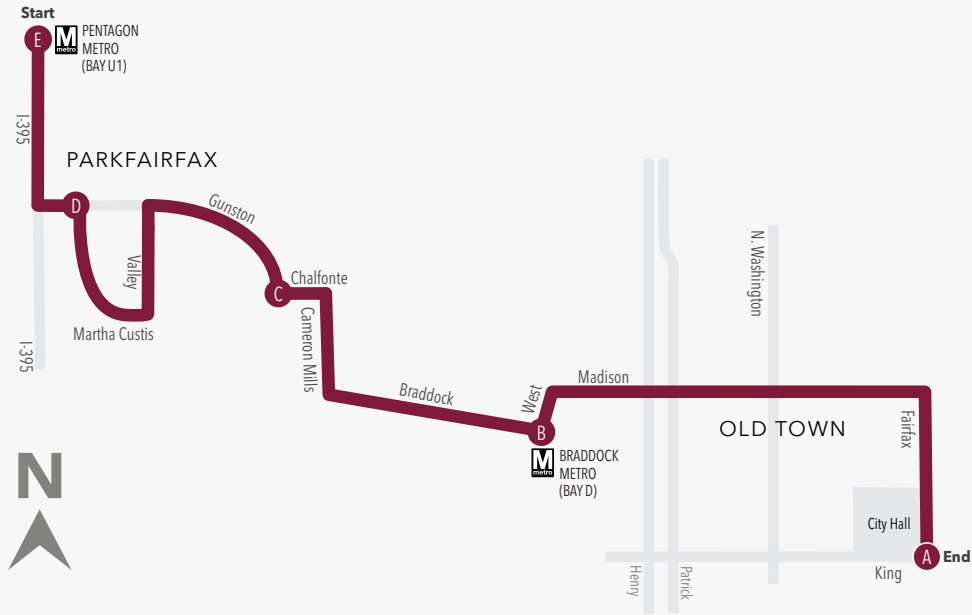
CITY HALL N FAIRFAX ST & KING ST	BAY C BRADDOCK RD METRO	GUNSTON RD & CHALFONTE DR	MARTHA CUSTIS DR & GUNSTON RD	PENTAGON METRO
A	B	C	D	E
ID#4000820	ID#4000468	ID#4000727	ID#4000840	FINAL STOP
WEEKDAY (AM)				
5:52	6:05	6:12	6:19	6:28
6:12	6:25	6:32	6:39	6:48
6:32	6:45	6:55	7:02	7:11
6:52	7:05	7:15	7:22	7:31
—	7:16	7:26	7:33	7:42
7:12	7:25	7:35	7:42	7:51
7:32	7:45	8:00	8:07	8:16
—	—	8:05	8:12	8:21
7:52	8:05	8:15	8:22	8:31
8:12	8:25	8:35	8:42	8:51
8:32	8:45	8:55	9:01	9:10
8:52	9:05	9:13	9:19	9:28
9:12	9:25	9:33	9:39	9:48
9:32	9:45	9:53	9:59	10:08
Service between Old Town & Parkfairfax via AT3 4 Loop during midday				
WEEKDAY (PM)				
3:14	3:27	3:37	3:41	3:48
3:54	4:07	4:17	4:21	4:28
4:14	4:27	4:37	4:41	4:48
4:34	4:47	4:57	5:01	5:08
4:54	5:07	5:17	5:21	5:28
5:14	5:27	5:37	5:41	5:48
5:34	5:47	5:57	6:01	6:08
5:54	6:07	6:17	6:21	6:28
6:14	6:27	6:37	6:41	6:48
6:37	6:47	6:57	7:01	7:08
7:00	7:10	7:20	7:24	7:31
7:25	7:35	7:45	7:49	7:56
Service between Old Town & Parkfairfax via AT3 4 Loop during weekday evenings				



SOUTH BOUND

SERVING:

- PENTAGON METRO
- PARKFAIRFAX
- CAMERON MILLS RD
- W BRADDOCK RD
- BRADDOCK RD METRO
- CITY HALL



POTOMAC RIVER

Old Town - City Hall

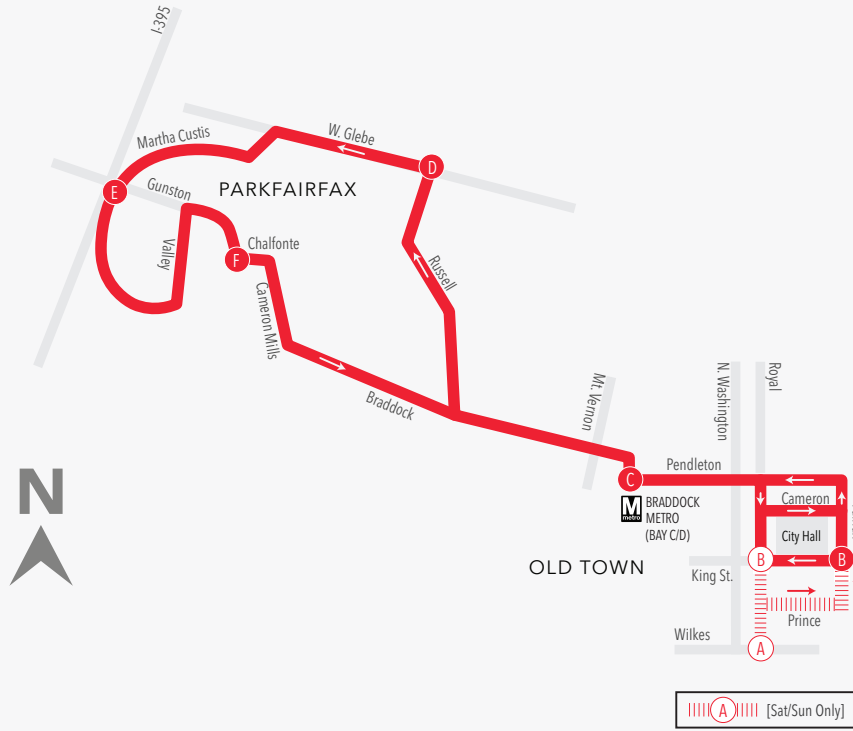
BAY U1 PENTAGON METRO	MARTHA CUSTIS DR & GUNSTON RD	GUNSTON RD & CHALFONTE DR	BAY D BRADDOCK RD METRO	CITY HALL N FAIRFAX ST & KING ST
E	D	C	B	A
ID#6001293	ID#4000843	ID#4000726	ID#4000598	FINAL STOP
WEEKDAY (AM)				
6:42	6:51	6:55	7:06	7:18
7:02	7:11	7:15	7:26	7:38
7:15	7:24	7:28	7:39	7:51
7:35	7:44	7:48	7:59	8:11
7:57	8:06	8:10	8:21	8:33
8:15	8:24	8:28	8:39	8:51
8:35	8:44	8:48	8:59	9:11
8:57	9:06	9:10	9:21	9:33
9:20	9:29	9:33	9:44	9:56
9:50	9:59	10:03	10:14	10:26
Service between Old Town & Parkfairfax via AT3 4 Loop during midday				
WEEKDAY (PM)				
3:40	3:49	3:53	4:04	4:16
4:00	4:09	4:13	4:24	4:36
4:20	4:29	4:34	4:45	4:57
4:40	4:49	4:54	5:06	5:18
5:00	5:09	5:14	5:26	5:38
5:20	5:29	5:34	5:46	5:58
5:40	5:49	5:54	6:06	6:18
6:00	6:11	6:16	6:28	6:40
6:20	6:31	6:36	6:48	7:00
6:40	6:49	6:54	7:04	7:16
7:00	7:09	7:14	7:24	7:36
7:25	7:34	7:38	7:48	8:00
Service between Old Town & Parkfairfax via AT3 4 Loop during weekday evenings				



SERVING:

- CITY HALL
- BRADDOCK RD METRO
- RUSSELL RD
- PARKFAIRFAX
- CAMERON MILLS RD
- W BRADDOCK RD

Old Town - Parkfairfax Loop



POTOMAC RIVER

	SAFeway S ROYAL ST & WILKES ST	CITY HALL N FAIRFAX ST & KING ST	BAY C BRADDOCK RD METRO	RUSSELL RD & W. GLEBE RD	MARTHA CUSTIS DR & GUNSTON RD	GUNSTON RD & CHALFONTE DR	BAY D BRADDOCK RD METRO	CITY HALL N FAIRFAX ST & KING ST	SAFeway S ROYAL ST & WILKES ST	
	A	B	C	D	E	F	C	B	A	
	ID#4000820	ID#4000468	ID#4000648	ID#4000423	ID#4000726	ID#4000598	FINAL STOP			
	WEEKDAY (AM)									
	Service between Old Town & Parkfairfax via AT3 & AT4 routes during weekday peak periods									
WEEKDAY AT314 LOOP RUNS BETWEEN CITY HALL AND PARKFAIRFAX	10:26	10:36	10:45	10:50	10:54	11:03	11:10		WEEKDAY AT314 LOOP RUNS BETWEEN CITY HALL AND PARKFAIRFAX	
	11:26	11:36	11:45	11:50	11:54	12:03	12:10			
	WEEKDAY (PM)									
	12:26	12:36	12:45	12:50	12:54	1:03	1:10			
	1:26	1:36	1:45	1:50	1:54	2:03	2:10			
	2:26	2:36	2:45	2:50	2:54	3:03	3:10			
	Service between Old Town & Parkfairfax via AT3 & AT4 routes during weekday peak periods									
	8:20	8:28	8:36	8:40	8:44	8:53	9:00			
	9:20	9:28	9:36	9:40	9:44	9:53	10:00			
	10:20	10:28	10:36	10:40	10:44	10:53	11:00			

SAFEWAY S ROYAL ST & WILKES ST	CITY HALL N FAIRFAX ST & KING ST	BAY C BRADDOCK RD METRO	RUSSELL RD & W. GLEBE RD	MARTHA CUSTIS DR & GUNSTON RD	GUNSTON RD & CHALFONTE DR	BAY D BRADDOCK RD METRO	CITY HALL S ROYAL ST & KING ST	SAFEWAY S ROYAL ST & WILKES ST
A	B	C	D	E	F	C	B	A
ID#4000711	ID#4000820	ID#4000468	ID#4000648	ID#4000423	ID#4000726	ID#4000598	ID#4000714	FINAL STOP
SATURDAY (AM)								
8:28	8:30	8:38	8:45	8:49	8:53	9:01	9:08	9:11
9:28	9:30	9:38	9:45	9:49	9:53	10:01	10:08	10:11
10:28	10:30	10:38	10:45	10:49	10:53	11:01	11:08	11:11
11:26	11:28	11:40	11:47	11:52	11:56	12:05	12:12	12:15
SATURDAY (PM)								
12:26	12:28	12:40	12:47	12:52	12:56	1:05	1:12	1:15
1:26	1:28	1:40	1:47	1:52	1:56	2:05	2:12	2:15
2:26	2:28	2:40	2:47	2:52	2:56	3:05	3:12	3:15
3:36	3:38	3:50	3:57	4:02	4:06	4:15	4:22	4:25
4:36	4:38	4:50	4:57	5:02	5:06	5:15	5:22	5:25
5:36	5:38	5:50	5:57	6:02	6:06	6:15	6:22	6:25
6:36	6:38	6:50	6:57	7:02	7:06	7:15	7:22	7:25
7:40	7:42	7:50	7:56	8:00	8:04	8:12	8:19	8:22
SUNDAY (AM)								
8:57	8:59	9:07	9:16	9:20	9:24	9:32	9:39	9:42
9:57	9:59	10:07	10:16	10:20	10:24	10:32	10:39	10:42
10:56	10:58	11:08	11:15	11:19	11:23	11:31	11:38	11:41
SUNDAY (PM)								
12:06	12:08	12:18	12:25	12:29	12:33	12:41	12:48	12:51
1:06	1:08	1:18	1:25	1:29	1:33	1:41	1:48	1:51
2:06	2:08	2:18	2:25	2:29	2:33	2:41	2:48	2:51
3:16	3:18	3:28	3:35	3:39	3:43	3:51	3:58	4:01
4:16	4:18	4:28	4:35	4:39	4:43	4:51	4:58	5:01
5:26	5:28	5:38	5:45	5:49	5:53	6:01	6:08	6:11
6:26	6:28	6:38	6:45	6:49	6:53	7:01	7:08	7:11

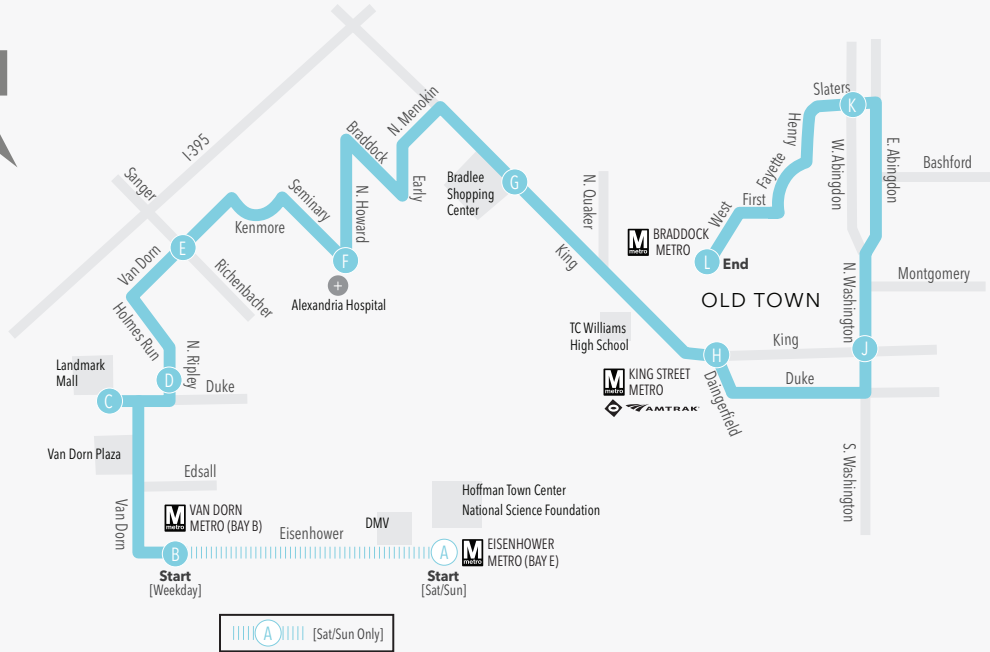


AT5

EAST BOUND

SERVING:

- EISENHOWER METRO (SAT/SUN ONLY)
- VAN DORN METRO
- LANDMARK MALL
- VAN DORN ST
- ALEXANDRIA HOSPITAL
- BRADLEE SHOPPING CENTER
- T.C. WILLIAMS HIGH SCHOOL
- KING ST METRO
- OLD TOWN
- SLATERS LN
- BRADDOCK RD METRO



POTOMAC RIVER

Braddock Metro via Old Town

	BAY E EISENHOWER METRO	BAY B VAN DORN METRO	LANDMARK MALL	N RIPLEY ST & DUKE ST	N VAN DORN ST & RICHENBACHER AVE	ALEXANDRIA HOSPITAL	BRADLEE SHOPPING CENTER	KING ST METRO	S WASHINGTON ST & KING ST	SLATERS LN & WABINGTON DR	BRADDOCK RD METRO
	A	B	C	D	E	F	G	H	J	K	L
	ID#4000821	ID#4000576	ID#4000690	ID#4000276	ID#4000489	ID#4000491	ID#4000493	ID#4000025	ID#4000731	FINAL STOP	
	WEEKDAY (AM)										
	5:10	5:18	5:22	5:27	5:34	5:40	5:49	5:54	6:01	6:07	
	5:46	5:54	5:58	6:03	6:10	6:16	6:25	6:30	6:37	6:43	
	6:16	6:24	6:28	6:33	6:40	6:46	6:55	7:00	7:07	7:13	
	6:31	6:39	6:43	6:48	6:55	7:06	7:15	7:21	7:28	7:34	
	—	6:56	7:00	7:05	7:15	7:26	7:35	7:46	7:53	7:59	
	7:02	7:13	7:17	7:22	7:32	7:43	7:55	8:06	8:13	8:19	
	—	—	7:27	7:32	7:42	7:53	8:05	8:16	8:23	8:29	
	—	—	7:37	7:42	7:52	8:03	8:15	8:26	8:33	8:39	
	7:39	7:50	7:54	7:59	8:09	8:20	8:35	8:46	8:53	8:59	
	8:04	8:14	8:18	8:23	8:33	8:44	8:55	9:06	9:13	9:19	
	8:49	8:59	9:03	9:07	9:14	9:20	9:30	9:35	9:42	9:48	
	9:19	9:29	9:33	9:37	9:44	9:50	10:00	10:05	10:12	10:18	
	9:49	9:59	10:03	10:07	10:14	10:20	10:30	10:35	10:42	10:48	
	10:19	10:29	10:33	10:37	10:44	10:50	11:00	11:05	11:12	11:18	
	10:49	10:59	11:03	11:07	11:14	11:20	11:30	11:35	11:42	11:48	
	11:19	11:29	11:33	11:37	11:44	11:50	12:00	12:08	12:15	12:22	
	11:49	11:59	12:03	12:07	12:14	12:20	12:30	12:38	12:45	12:52	
	WEEKDAY (PM)										
	12:14	12:24	12:28	12:32	12:39	12:45	12:55	1:03	1:10	1:17	
	12:44	12:54	12:58	1:02	1:09	1:15	1:25	1:33	1:40	1:46	
	1:14	1:24	1:28	1:32	1:39	1:45	1:55	2:03	2:10	2:16	
	1:44	1:54	1:58	2:02	2:09	2:15	2:25	2:33	2:41	2:47	
	2:14	2:24	2:28	2:32	2:39	2:45	2:55	3:05	3:13	3:19	
	2:43	2:53	2:57	3:01	3:08	3:14	3:25*	3:35	3:43	3:49	
	3:06	3:16	3:20	3:24	3:31	3:37	3:50*	4:00	4:08	4:14	
	3:35	3:45	3:49	3:54	4:01	4:07	4:20*	4:30	4:38	4:44	
	4:02	4:12	4:16	4:21	4:28	4:34	4:50*	5:02	5:10	5:16	
	4:32	4:42	4:46	4:51	4:58	5:04	5:20*	5:32	5:40	5:46	
	5:01	5:12	5:16	5:21	5:28	5:34	5:50*	6:02	6:10	6:16	
	5:34	5:45	5:49	5:54	6:01	6:07	6:20*	6:32	6:40	6:46	
	6:04	6:15	6:19	6:24	6:31	6:37	6:50*	7:02	7:10	7:16	

AT5 EASTBOUND SERVICE STARTS AT VAN DORN METRO ON WEEKDAYS. FOR WEEKDAY SERVICE TO EISENHOWER AVE STOPS, SEE AT7 WESTBOUND.

BAY E EISENHOWER METRO	BAY B VAN DORN METRO	LANDMARK MALL	N RIPLEY ST & DUKE ST	N VAN DORN ST & RICHENBACHER AVE	ALEXANDRIA HOSPITAL	BRADLEE SHOPPING CENTER	KING ST METRO	S WASHINGTON ST & KING ST	(MASSEY LN) SLATERS LN & WABINGDON DR	BRADDOCK RD METRO
A	B	C	D	E	F	G	H	J	K	L
ID#4000602	ID#4000821	ID#4000576	ID#4000690	ID#4000276	ID#4000489	ID#4000491	ID#4000493	ID#4000025	ID#4000731	FINAL STOP
WEEKDAY (PM)										
	6:43	6:52	6:56	7:01	7:08	7:15	7:25	7:30	7:37	7:43
	7:30	7:39	7:43	7:46	7:53	8:00	8:10	8:15	8:22	8:28
	8:22	8:31	8:35	8:38	8:45	8:52	9:00	9:05	9:12	9:18
	9:12	9:21	9:25	9:28	9:35	9:42	9:50	9:55	10:02	10:08
	10:12	10:21	10:25	10:28	10:35	10:42	10:50	10:55	11:02	11:08
*SERVICE ADVISORY 3-7 P.M. Weekdays: Stop at Duke & S Payne St not serviced. Use stop at Duke & S Peyton St.										
SATURDAY (AM)										
—	—	—	6:50	6:53	7:00	7:06	7:15	7:22	7:29	7:36
—	—	—	7:20	7:23	7:30	7:36	7:45	7:52	7:59	8:06
7:29	7:37	7:45	7:49	7:53	8:00	8:06	8:15	8:22	8:29	8:36
7:59	8:07	8:15	8:19	8:23	8:30	8:36	8:45	8:52	8:59	9:06
8:27	8:35	8:43	8:47	8:51	8:58	9:06	9:15	9:23	9:30	9:37
8:57	9:05	9:13	9:17	9:21	9:28	9:36	9:45	9:53	10:00	10:07
9:27	9:35	9:43	9:47	9:51	9:58	10:06	10:15	10:23	10:30	10:37
9:57	10:05	10:13	10:17	10:21	10:28	10:36	10:45	10:53	11:00	11:07
10:25	10:33	10:43	10:47	10:51	10:58	11:06	11:15	11:23	11:30	11:37
10:55	11:03	11:13	11:17	11:21	11:28	11:36	11:45	11:54	12:01	12:08
11:25	11:33	11:43	11:47	11:51	11:58	12:06	12:15	12:24	12:31	12:38
11:55	12:03	12:13	12:17	12:21	12:28	12:36	12:45	12:54	1:01	1:08
SATURDAY (PM)										
12:25	12:33	12:43	12:47	12:51	12:58	1:06	1:15	1:24	1:31	1:38
12:55	1:03	1:13	1:17	1:21	1:28	1:36	1:45	1:54	2:01	2:08
1:25	1:33	1:43	1:47	1:51	1:58	2:06	2:15	2:24	2:31	2:38
1:55	2:03	2:13	2:17	2:21	2:28	2:36	2:45	2:54	3:01	3:08
2:25	2:33	2:43	2:47	2:51	2:58	3:06	3:15	3:24	3:31	3:38
2:55	3:03	3:13	3:17	3:21	3:28	3:36	3:45	3:54	4:01	4:08
3:25	3:33	3:43	3:47	3:51	3:58	4:06	4:15	4:24	4:31	4:38
3:55	4:03	4:13	4:17	4:21	4:28	4:36	4:45	4:54	5:01	5:08
4:25	4:33	4:43	4:47	4:51	4:58	5:06	5:15	5:24	5:31	5:38
4:55	5:03	5:13	5:17	5:21	5:28	5:36	5:45	5:54	6:01	6:08
5:25	5:33	5:43	5:47	5:51	5:58	6:06	6:15	6:24	6:31	6:38
6:02	6:10	6:18	6:22	6:26	6:33	6:41	6:50	6:59	7:06	7:13
6:32	6:40	6:48	6:52	6:56	7:03	7:11	7:20	7:29	7:36	7:43
7:02	7:10	7:18	7:22	7:26	7:33	7:41	7:50	7:59	8:06	8:13
7:48	7:56	8:04	8:08	8:11	8:18	8:26	8:35	8:44	8:51	8:58
8:48	8:56	9:04	9:08	9:11	9:18	9:26	9:35	9:44	9:51	9:58
9:48	9:56	10:04	10:08	10:11	10:18	10:26	10:35	10:44	10:51	10:58
10:48	10:56	11:04	11:08	11:11	11:18	11:26	11:35	-	-	-
SUNDAY (AM)										
7:00	7:08	7:17	7:21	7:25	7:30	7:36	7:45	7:50	7:57	8:04
8:00	8:08	8:17	8:21	8:25	8:30	8:36	8:45	8:50	8:57	9:04
9:00	9:08	9:17	9:21	9:25	9:30	9:36	9:45	9:50	9:57	10:04
10:00	10:08	10:17	10:21	10:25	10:30	10:36	10:45	10:50	10:57	11:04
11:00	11:08	11:17	11:21	11:25	11:30	11:36	11:45	11:50	11:57	12:04
SUNDAY (PM)										
12:00	12:08	12:17	12:21	12:25	12:30	12:36	12:45	12:50	12:57	1:04
1:00	1:08	1:17	1:21	1:25	1:30	1:36	1:45	1:50	1:57	2:04
2:00	2:08	2:17	2:21	2:25	2:30	2:36	2:45	2:50	2:57	3:04
3:00	3:08	3:17	3:21	3:25	3:30	3:36	3:45	3:50	3:57	4:04
4:00	4:08	4:17	4:21	4:25	4:30	4:36	4:45	4:50	4:57	5:04
5:00	5:08	5:17	5:21	5:25	5:30	5:36	5:45	5:50	5:57	6:04
6:00	6:08	6:17	6:21	6:25	6:30	6:36	6:45	6:50	6:57	7:04
7:15	7:23	7:32	7:36	7:40	7:45	7:51	8:00	8:05	8:12	8:19

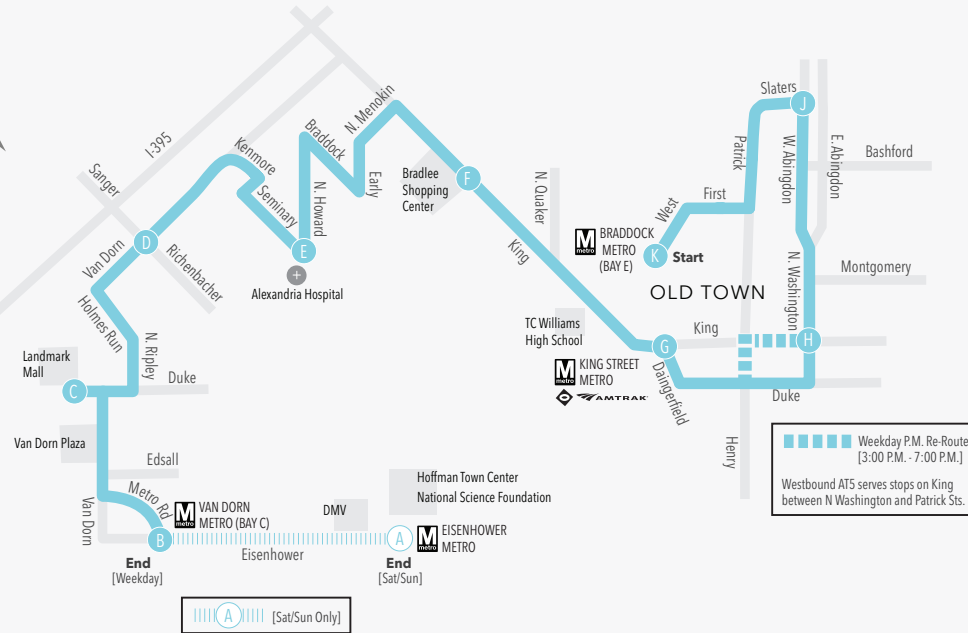
AT5

WEST BOUND

SERVING:

- BRADDOCK RD METRO
- SLATERS LN
- OLD TOWN
- KING ST METRO
- T.C. WILLIAMS HIGH SCHOOL
- ALEXANDRIA HOSPITAL
- VAN DORN ST
- LANDMARK MALL
- VAN DORN METRO
- EISENHOWER METRO (SAT/SUN ONLY)

Van Dorn Metro via Bradlee Shopping Center



POTOMAC RIVER

BAY E BRADDOCK RD METRO	(MASSEY LN) SLATERS LN & W ABINGDON DR	N WASHINGTON ST & KING ST	KING ST METRO	BRADLEE SHOPPING CENTER	ALEXANDRIA HOSPITAL	N VAN DORN ST & SANGER AVE	LANDMARK MALL	BAY C VAN DORN METRO	EISENHOWER METRO
K	J	H	G	F	E	D	C	B	A
ID#4000591	ID#4000476	ID#4000027	ID#4000607	ID#4000492	ID#4000278	ID#4000273	ID#4000576	FINAL STOP	
WEEKDAY (AM)									
5:30	5:35	5:42	5:47	6:01	6:06	6:11	6:19	6:28	
6:00	6:05	6:12	6:17	6:31	6:36	6:41	6:49	6:58	
6:30	6:35	6:42	6:47	7:01	7:06	7:13	7:21	7:30	
6:57	7:02	7:09	7:17	7:33	7:39	7:46	7:54	8:03	
7:27	7:32	7:39	7:47	8:06	8:12	8:19	8:27	8:36	
7:57	8:02	8:09	8:17	8:36	8:42	8:49	8:57	9:06	
8:27	8:32	8:39	8:47	9:03	9:09	9:14	9:22	9:31	
8:57	9:02	9:09	9:17	9:33	9:39	9:44	9:52	10:01	
9:29	9:34	9:41	9:49	10:05	10:11	10:16	10:24	10:33	
10:02	10:07	10:14	10:22	10:38	10:44	10:49	10:57	11:06	
10:31	10:36	10:43	10:51	11:07	11:13	11:18	11:26	11:36	
11:01	11:06	11:13	11:21	11:37	11:43	11:48	11:56	12:06	
11:31	11:36	11:43	11:51	12:07	12:13	12:18	12:26	12:36	
WEEKDAY (PM)									
12:01	12:06	12:13	12:21	12:37	12:43	12:48	12:56	1:06	
12:31	12:36	12:43	12:51	1:07	1:13	1:18	1:26	1:36	
1:01	1:06	1:13	1:21	1:37	1:43	1:50	1:58	2:08	
1:31	1:36	1:43	1:51	2:07	2:13	2:20	2:28	2:38	
2:01	2:06	2:13	2:21	2:37	2:43	2:50	2:58	3:10	
2:29	2:34	2:41	2:49	3:05	3:11	3:18	3:26	3:38	
3:00	3:05	3:12*	3:20	3:39	3:45	3:52	4:00	4:12	
3:27	3:32	3:39*	3:50	4:09	4:15	4:22	4:30	4:42	
3:44	3:49	3:56*	4:07	4:26	4:32	4:39	4:47	4:59	
4:04	4:09	4:16*	4:27	4:46	4:52	4:59	5:07	5:22	
4:20	4:25	4:32*	4:47	5:06	5:12	5:19	5:27	5:42	
4:40	4:45	4:52*	5:07	5:26	5:32	5:39	5:47	6:02	
4:57	5:02	5:09*	5:27	5:46	5:52	5:59	6:07	6:22	
5:19	5:24	5:31*	5:47	6:06	6:12	6:19	6:27	6:42	
5:39	5:44	5:51*	6:07	6:26	6:32	6:38	6:46	6:55	
5:59	6:04	6:11*	6:27	6:46	6:52	6:58	7:06	7:15	

AT5 WESTBOUND SERVICE ENDS AT VAN DORN METRO ON WEEKDAYS. FOR WEEKDAY SERVICE TO EISENHOWER AVE STOPS, SEE AT7 EASTBOUND.

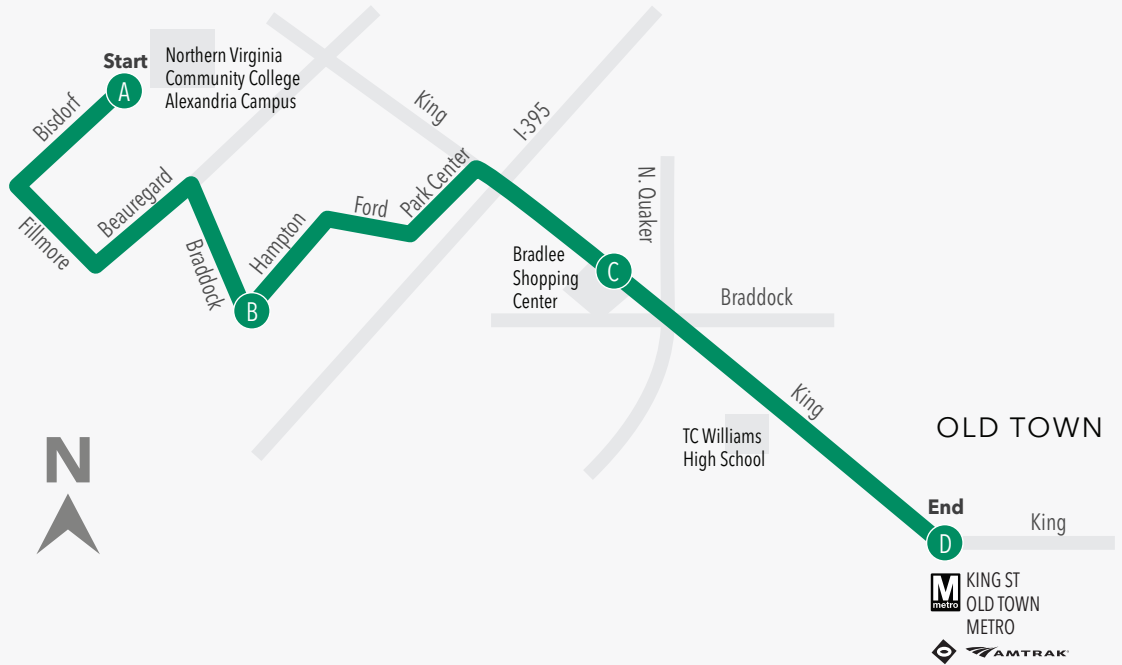
BAY E BRADDOCK RD METRO	(MASSEY LN) SLATERS LN & WABINGDON DR	N WASHINGTON ST & KING ST	KING ST METRO	BRADLEE SHOPPING CENTER	ALEXANDRIA HOSPITAL	N VAN DORN ST & SANGER AVE	LANDMARK MALL	BAY C VAN DORN METRO	EISENHOWER METRO
K	J	H	G	F	E	D	C	B	A
ID#4000591	ID#4000476	ID#4000027	ID#4000607	ID#4000492	ID#4000278	ID#4000273	ID#4000576	ID#4000822	FINAL STOP
WEEKDAY (PM)									
6:35	6:40	6:47*	6:57	7:14	7:20	7:26	7:34	7:43	
7:08	7:13	7:19	7:29	7:46	7:51	7:57	8:05	8:14	
7:40	7:45	7:51	7:59	8:13	8:18	8:24	8:32	8:41	
8:07	8:12	8:18	8:26	8:40	8:45	8:51	8:59	9:08	
9:07	9:12	9:18	9:26	9:40	9:45	9:50	9:56	10:05	
9:45	9:50	9:56	10:04	10:16	10:21	10:26	10:32	10:41	
10:14	10:19	10:25	10:33	10:45	10:50	10:55	11:01	11:10	
*SERVICE ADVISORY 3-7 P.M. Weekdays: Stops at S. Washington & Prince Sts., and Duke & S. Alfred Sts. are not served. Use stops at N. Washington & King Sts. or Duke & Henry Sts.									
SATURDAY (AM)									
7:09	7:14	7:20	7:25	7:38	7:44	7:49	7:56	8:08	8:20
7:39	7:44	7:50	7:55	8:08	8:14	8:19	8:26	8:38	8:50
8:09	8:14	8:20	8:25	8:38	8:44	8:49	8:56	9:08	9:20
8:39	8:44	8:50	8:55	9:08	9:14	9:19	9:27	9:39	9:51
9:09	9:14	9:20	9:25	9:38	9:44	9:49	9:57	10:09	10:23
9:39	9:44	9:50	9:55	10:08	10:14	10:19	10:27	10:39	10:53
10:09	10:14	10:20	10:25	10:40	10:46	10:51	10:59	11:11	11:25
10:39	10:44	10:50	10:55	11:10	11:16	11:21	11:29	11:41	11:55
11:08	11:13	11:19	11:25	11:40	11:46	11:51	11:59	12:11	12:25
11:38	11:43	11:49	11:55	12:10	12:16	12:21	12:29	12:41	12:55
SATURDAY (PM)									
12:08	12:13	12:19	12:25	12:40	12:46	12:51	12:59	1:11	1:25
12:38	12:43	12:49	12:55	1:10	1:16	1:21	1:29	1:41	1:53
1:08	1:13	1:19	1:25	1:40	1:46	1:51	1:59	2:11	2:23
1:38	1:43	1:49	1:55	2:10	2:16	2:21	2:29	2:41	2:53
2:08	2:13	2:19	2:25	2:39	2:45	2:50	2:58	3:10	3:22
2:38	2:43	2:49	2:55	3:09	3:15	3:20	3:28	3:40	3:52
3:08	3:13	3:19	3:25	3:39	3:45	3:50	3:58	4:10	4:22
3:38	3:43	3:49	3:55	4:09	4:15	4:20	4:28	4:40	4:52
4:08	4:13	4:19	4:25	4:39	4:45	4:50	4:58	5:10	5:22
4:38	4:43	4:49	4:55	5:09	5:15	5:20	5:28	5:40	5:52
5:08	5:13	5:19	5:25	5:39	5:45	5:50	5:58	6:10	6:22
5:38	5:43	5:49	5:55	6:09	6:15	6:20	6:28	6:40	6:50
6:08	6:13	6:19	6:25	6:37	6:43	6:48	6:56	7:08	7:18
6:38	6:43	6:49	6:55	7:07	7:13	7:18	7:26	7:38	7:48
7:08	7:13	7:19	7:25	7:37	7:43	7:48	7:56	8:08	8:18
7:38	7:43	7:49	7:55	8:07	8:13	8:18	8:25	8:37	8:47
8:08	8:13	8:19	8:25	8:37	8:43	8:48	8:55	9:07	9:17
9:08	9:13	9:19	9:25	9:37	9:43	9:48	9:55	10:07	10:17
10:08	10:13	10:19	10:25	10:37	10:43	10:48	10:55	11:07	11:17
SUNDAY (AM)									
7:38	7:43	7:49	7:55	8:08	8:14	8:19	8:27	8:39	8:49
8:38	8:43	8:49	8:55	9:08	9:14	9:19	9:27	9:39	9:49
9:38	9:43	9:49	9:55	10:08	10:14	10:19	10:27	10:39	10:49
10:38	10:43	10:49	10:55	11:08	11:14	11:19	11:27	11:39	11:49
11:38	11:43	11:49	11:55	12:08	12:14	12:19	12:27	12:39	12:49
SUNDAY (PM)									
12:37	12:42	12:48	12:55	1:08	1:14	1:19	1:27	1:39	1:49
1:37	1:42	1:48	1:55	2:08	2:14	2:19	2:27	2:39	2:49
2:38	2:43	2:49	2:55	3:08	3:14	3:19	3:27	3:39	3:49
3:38	3:43	3:49	3:55	4:08	4:14	4:19	4:27	4:39	4:49
4:38	4:43	4:49	4:55	5:08	5:14	5:19	5:27	5:39	5:49
5:38	5:43	5:49	5:55	6:08	6:14	6:19	6:27	6:39	6:49
6:38	6:43	6:49	6:55	7:08	7:14	7:19	7:27	7:39	7:49
7:43	7:48	7:54	8:00	8:13	8:19	8:24	8:32	8:44	8:54



EAST BOUND

SERVING:

- NVCC - ALEXANDRIA CAMPUS
- BRADLEE SHOPPING CENTER
- T.C. WILLIAMS HIGH SCHOOL
- KING ST METRO



King Street Metro

ALEXANDRIA CAMPUS NVCC	N HAMPTON DR & BRADDOCK RD	BRADLEE SHOPPING CENTER	KING ST METRO
A	B	C	D
ID#4001025	ID#4000370	ID#4000491	FINAL STOP
WEEKDAY (AM)			
5:40	5:45	5:51	6:00
6:00	6:05	6:11	6:20
6:20	6:25	6:31	6:40
6:40	6:45	6:51	7:00
6:55	7:00	7:06	7:15
7:10	7:15	7:21	7:30
7:25	7:30	7:36	7:48
7:40	7:45	7:51	8:03
7:55	8:00	8:06	8:18
8:10	8:15	8:21	8:33
8:25	8:30	8:36	8:48
8:40	8:45	8:51	9:03
8:55	9:00	9:06	9:18
9:10	9:15	9:21	9:33
9:40	9:45	9:51	10:00
10:10	10:15	10:21	10:30
10:40	10:45	10:51	11:00
11:10	11:15	11:21	11:30
11:40	11:45	11:51	12:00
WEEKDAY (PM)			
12:10	12:15	12:21	12:30
12:40	12:45	12:51	1:00
1:10	1:15	1:21	1:30
1:40	1:45	1:51	2:03
2:10	2:15	2:21	2:33
2:40	2:45	2:51	3:03
3:00	3:05	3:11	3:23
3:15	3:20	3:26	3:38
3:30	3:35	3:41	3:53
3:45	3:50	3:56	4:12
4:00	4:05	4:11	4:27

ALEXANDRIA CAMPUS
NVCC

N HAMPTON DR
& BRADDOCK RD

BRADLEE
SHOPPING CENTER

KING ST
METRO

A	B	C	D
ID#4001025	ID#4000370	ID#4000491	FINAL STOP
WEEKDAY (PM)			
4:15	4:20	4:26	4:42
4:30	4:35	4:41	4:57
4:45	4:50	4:56	5:12
5:00	5:05	5:11	5:27
5:15	5:20	5:26	5:42
5:30	5:35	5:41	5:57
5:45	5:50	5:56	6:12
6:00	6:05	6:11	6:27
6:15	6:20	6:26	6:42
6:30	6:35	6:41	6:57
6:45	6:50	6:56	7:12
7:00	7:05	7:11	7:27
7:20	7:25	7:31	7:41
7:40	7:45	7:51	8:01
8:10	8:15	8:21	8:30
8:40	8:45	8:51	9:00
9:10	9:15	9:21	9:30
9:40	9:45	9:51	10:00
10:10	10:15	10:21	10:30
10:43	10:48	10:54	11:03



DASH Charter

DASH is offering private charter services for your upcoming events!

Charter your own DASH bus for weddings, birthday parties, or corporate events!

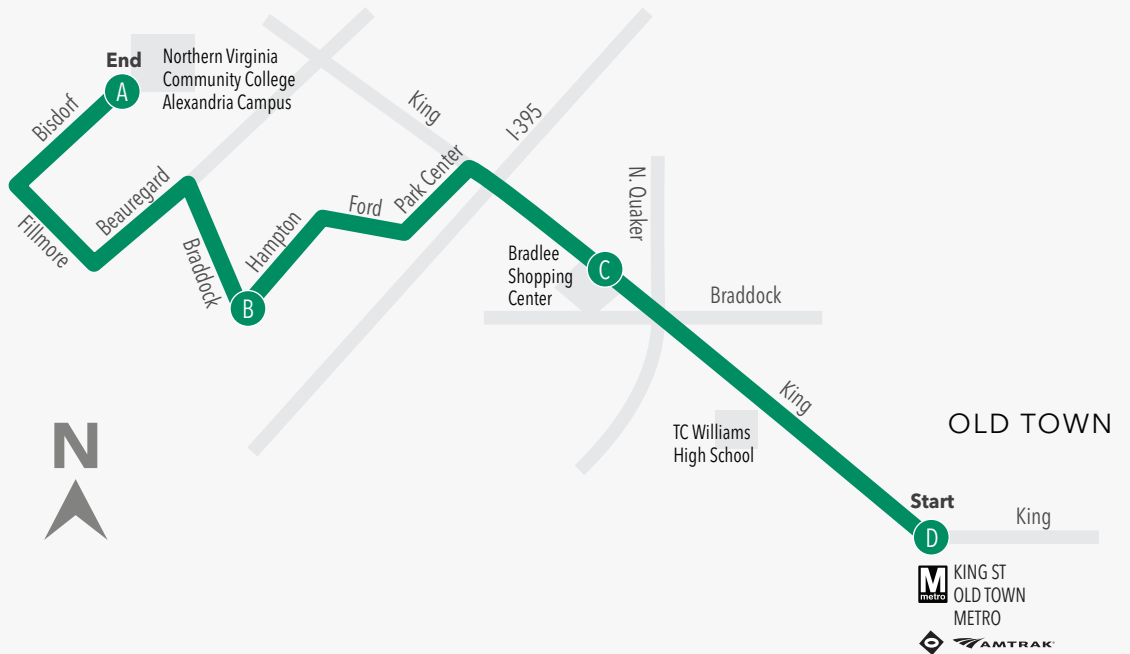
Low charter rates! (1 Hour minimum within city limits)

Contact DASH at **703.746.DASH**
or
dashbus@alexandriava.gov
to set up your charter TODAY!

WEST BOUND

SERVING:

- KING ST METRO
- T.C. WILLIAMS HIGH SCHOOL
- BRADLEE SHOPPING CENTER
- NVCC - ALEXANDRIA CAMPUS



NVCC - Alexandria Campus

KING ST METRO D	BRADLEE SHOPPING CENTER C	N HAMPTON DR & BRADDOCK RD B	ALEXANDRIA CAMPUS NVCC A
ID#4000607	ID#4000492	ID#4000369	FINAL STOP
WEEKDAY (AM)			
6:00	6:14	6:19	6:26
6:15	6:29	6:34	6:41
6:30	6:44	6:49	6:56
6:45	6:59	7:04	7:11
7:00	7:14	7:19	7:26
7:15	7:29	7:34	7:41
7:30	7:44	7:50	7:57
7:45	7:59	8:05	8:12
8:00	8:14	8:20	8:27
8:15	8:29	8:35	8:42
8:30	8:44	8:50	8:57
8:45	9:01	9:07	9:14
9:00	9:16	9:21	9:28
9:15	9:31	9:36	9:43
9:35	9:49	9:54	10:01
10:05	10:19	10:24	10:31
10:35	10:49	10:54	11:01
11:05	11:19	11:24	11:31
11:35	11:49	11:54	12:01
WEEKDAY (PM)			
12:05	12:19	12:24	12:31
12:35	12:49	12:54	1:01
1:05	1:19	1:24	1:31
1:35	1:49	1:54	2:01
2:05	2:19	2:24	2:31
2:35	2:49	2:54	3:01
3:05	3:22	3:27	3:34
3:20	3:37	3:42	3:49
3:35	3:52	3:57	4:04
3:50	4:07	4:12	4:19
4:05	4:22	4:27	4:34

KING ST METRO	BRADLEE SHOPPING CENTER	N HAMPTON DR & BRADDOCK RD	ALEXANDRIA CAMPUS NVCC
D	C	B	A
ID#4000607	ID#4000492	ID#4000369	FINAL STOP
WEEKDAY (PM)			
4:20	4:37	4:42	4:49
4:35	4:52	4:57	5:04
4:50	5:07	5:12	5:19
5:05	5:22	5:27	5:34
5:20	5:37	5:42	5:49
5:35	5:52	5:57	6:04
5:50	6:07	6:12	6:19
6:05	6:22	6:27	6:34
6:20	6:37	6:42	6:49
6:35	6:52	6:57	7:04
6:50	7:07	7:12	7:19
7:05	7:22	7:27	7:34
7:35	7:52	7:57	8:04
8:05	8:19	8:23	8:30
8:35	8:49	8:53	9:00
9:05	9:19	9:23	9:30
9:35	9:49	9:53	10:00
10:10	10:22	10:26	10:33



REAL-TIME INFORMATION SIGNS HAVE ARRIVED!

Solar-Powered

Up-to-date arrival times
based on actual bus
locations

Service alert notifications

20 locations around
Alexandria and growing!

dashbus.com



AT7

EAST BOUND

SERVING:

- LANDMARK MALL
- HOLMES RUN PKWY
- VAN DORN METRO
- EISENHOWER AVE
- NATIONAL SCIENCE FOUNDATION/ HOFFMAN CTR
- EISENHOWER METRO
- U.S. PATENT & TRADEMARK OFFICE
- KING ST METRO
- CITY HALL
- LEE CENTER



POTOMAC RIVER

LANDMARK MALL	N RIPLEY ST & DUKE ST	N PICKETT ST & DUKE ST	BAY C VAN DORN METRO	BAY F EISENHOWER METRO	KING ST METRO	KING ST & S WASHINGTON ST	NANNIE J. LEE CENTER
A	B	C	D	E	F	G	H
ID#4000576	ID#4000690	ID#4000676	ID#4000822	ID#4000603	ID#4000606	ID#4000871	FINAL STOP
WEEKDAY (AM)							
—	5:02	5:07	5:16	5:27	5:34	5:39	5:50
—	5:36	5:41	5:50	6:01	6:08	6:13	6:24
—	6:06	6:11	6:20	6:31	6:38	6:43	6:54
6:30	6:34	6:39	6:50	7:01	7:08	7:13	7:24
6:59	7:03	7:09	7:20	7:31	7:38	7:43	7:54
7:29	7:33	7:39	7:50	8:01	8:08	8:13	8:24
7:59	8:03	8:09	8:20	8:31	8:38	8:43	8:54
8:30	8:34	8:39	8:50	9:01	9:08	9:13	9:24
9:00	9:04	9:09	9:20	9:31	9:38	9:43	9:54
9:30	9:34	9:39	9:50	10:01	10:08	10:13	10:24
10:30	10:34	10:39	10:50	11:01	11:08	11:13	11:24
11:30	11:34	11:39	11:50	12:01	12:08	12:13	12:24
WEEKDAY (PM)							
12:30	12:34	12:39	12:50	1:01	1:08	1:13	1:24
1:30	1:34	1:39	1:50	2:01	2:08	2:13	2:24
2:25	2:29	2:34	2:45	2:56	3:03	3:10	3:21
2:55	2:59	3:04	3:15	3:26	3:33	3:40	3:51
3:25	3:29	3:34	3:45	3:56	4:03	4:10	4:21
3:55	3:59	4:04	4:15	4:26	4:33	4:39	4:53
4:22	4:26	4:31	4:45	4:56	5:03	5:09	5:23
4:52	4:56	5:01	5:15	5:26	5:33	5:39	5:53
5:25	5:29	5:34	5:45	5:56	6:03	6:09	6:23
5:55	5:59	6:04	6:15	6:26	6:33	6:39	6:50
6:25	6:29	6:34	6:45	6:56	7:03	7:09	7:20
6:57	7:01	7:06	7:15	7:26	7:33	7:38	7:49
7:42	7:46	7:51	8:00	8:11	8:18	8:23	8:34
8:42	8:46	8:51	9:00	9:11	9:18	9:23	9:34

STOPS BETWEEN EISENHOWER METRO AND VAN DORN METRO ARE SERVED BY THE AT5 ON WEEKENDS AND HOLIDAYS.

Lee Center via
King Street Metro

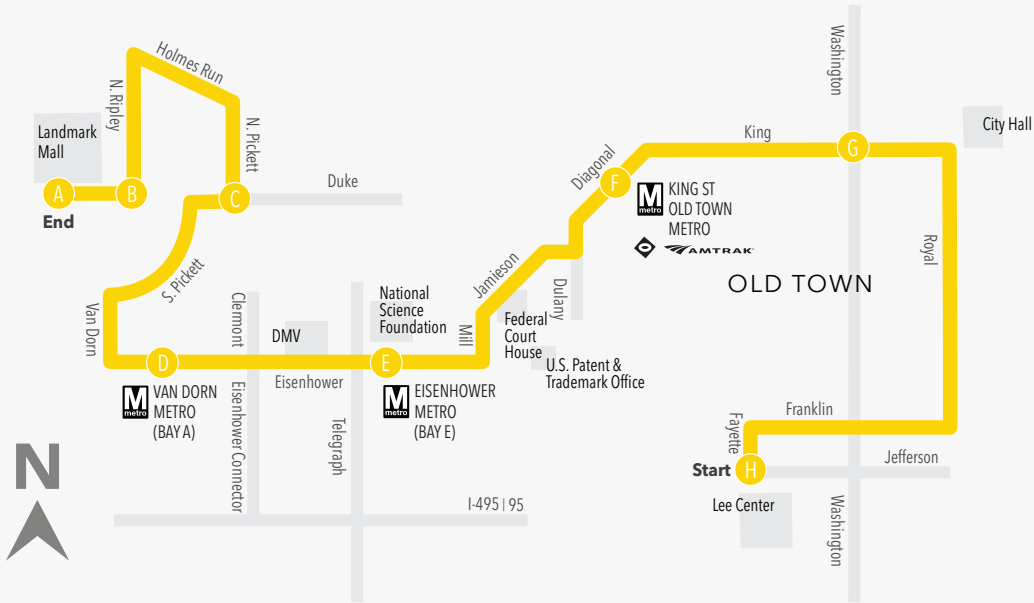


WEST BOUND

SERVING:

- LEE CENTER
- CITY HALL
- KING ST METRO
- U.S. PATENT & TRADEMARK OFFICE
- EISENHOWER METRO
- NATIONAL SCIENCE FOUNDATION/ HOFFMAN CTR
- EISENHOWER AVE
- VAN DORN METRO
- HOLMES RUN PKWY
- LANDMARK MALL

Landmark Mall via Van Dorn Metro



POTOMAC RIVER

NANNIE J. LEE CENTER	KING ST & N WASHINGTON ST	KING ST METRO	BAY E EISENHOWER METRO	BAY A VAN DORN METRO	N PICKETT ST & DUKE ST	N RIPLEY ST & DUKE ST	LANDMARK MALL
H	G	F	E	D	C	B	A
ID#4000551	ID#4000858	ID#4000493	ID#4000602	ID#4000483	ID#4000677	ID#4000764	FINAL STOP
WEEKDAY (AM)							
5:34	5:42	5:49	5:55	6:05	6:14	6:17	6:23
6:04	6:12	6:19	6:25	6:35	6:44	6:47	6:53
6:34	6:42	6:49	6:55	7:05	7:14	7:17	7:23
7:04	7:12	7:19	7:25	7:35	7:44	7:47	7:53
7:34	7:42	7:49	7:55	8:05	8:14	8:17	8:23
8:04	8:12	8:19	8:25	8:35	8:44	8:47	8:53
8:34	8:42	8:49	8:55	9:05	9:14	9:17	9:23
9:04	9:12	9:19	9:25	9:35	9:43	9:46	9:52
9:39	9:47	9:54	10:00	10:10	10:18	10:21	10:27
10:39	10:47	10:54	11:00	11:10	11:18	11:21	11:27
11:39	11:47	11:54	12:00	12:10	12:18	12:21	12:27
WEEKDAY (PM)							
12:37	12:45	12:54	1:00	1:10	1:18	1:21	1:27
1:37	1:45	1:54	2:00	2:10	2:18	2:21	2:27
2:37	2:45	2:54	3:00	3:10	3:18	3:21	3:27
3:06	3:15	3:24	3:30	3:40	3:48	3:51	3:57
3:36	3:45	3:54	4:00	4:10	4:19	4:22	4:28
4:06	4:15	4:24	4:30	4:40	4:49	4:52	4:58
4:32	4:41	4:50	5:00	5:10	5:19	5:22	5:28
5:00	5:09	5:20	5:30	5:40	5:49	5:52	5:58
5:32	5:41	5:50	6:00	6:10	6:18	6:21	6:27
6:06	6:15	6:24	6:30	6:40	6:48	6:51	6:57
6:37	6:45	6:54	7:00	7:10	7:18	7:21	7:27
7:07	7:15	7:24	7:30	7:40	7:47	7:50	7:56
7:40	7:48	7:54	8:00	8:09	8:16	8:19	8:25
8:10	8:18	8:24	8:30	8:39	8:46	8:49	8:55
8:40	8:48	8:54	9:00	9:09	9:16	9:19	9:25
9:40	9:48	9:54	10:00	10:09	10:16	10:19	10:25

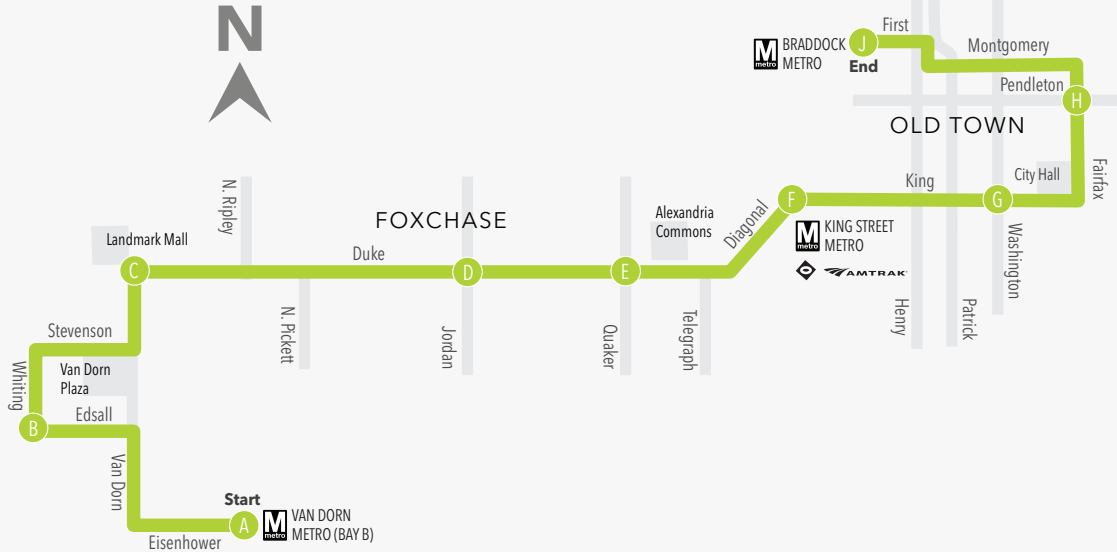
STOPS BETWEEN EISENHOWER METRO AND VAN DORN METRO ARE SERVED BY THE AT5 ON WEEKENDS AND HOLIDAYS.

AT8

EAST BOUND

SERVING:

- VAN DORN METRO
- WHITING ST
- LANDMARK MALL
- FOXCHASE
- ALEXANDRIA COMMONS
- KING ST METRO
- CITY HALL
- BRADDOCK RD METRO



POTOMAC RIVER

Braddock Road Metro via Old Town

BAY B VAN DORN METRO	EDSALL RD & S WHITING ST	LANDMARK MALL	DUKE ST & S JORDAN ST	DUKE ST & QUAKER LN	KING ST METRO	KING ST & S WASHINGTON ST	N FAIRFAX ST & PENDLETON ST	BRADDOCK RD METRO
A	B	C	D	E	F	G	H	J
ID#4000821	ID#4000052	ID#4000576	ID#4000120	ID#4000061	ID#4000606	ID#4000871	ID#4000814	FINAL STOP
WEEKDAY (AM)								
5:13	5:18	AT8 EASTBOUND TRIPS DO NOT SERVE LANDMARK MALL BEFORE 9:00 AM. FOR SERVICE TO LANDMARK MALL, USE AT1 NORTHBOUND, AT5, OR AT8 WESTBOUND	5:28	5:33	5:40	5:45	5:50	5:56
—	5:28		5:38	5:43	5:50	—	—	—
5:33	5:38		5:48	5:53	6:00	6:05	6:10	6:16
—	5:48		5:58	6:03	6:10	—	—	—
5:53	5:58		6:08	6:13	6:20	6:25	6:30	6:36
—	6:06		6:18	6:23	6:30	—	—	—
6:11	6:16		6:28	6:33	6:40	6:45	6:50	6:56
—	6:27		6:39	6:44	6:50	—	—	—
6:25	6:31		6:43	6:49	7:00	7:05	7:10	7:16
—	6:41		6:53	6:59	7:10	—	—	—
6:45	6:51		7:03	7:09	7:20	7:25	7:30	7:38
—	6:57		7:09	7:15	7:30	—	—	—
7:01	7:07		7:19	7:25	7:40	7:45	7:50	7:58
—	7:17		7:29	7:35	7:50	—	—	—
7:20	7:26	7:41	7:47	8:00	8:05	8:10	8:18	
—	7:39	7:51	7:57	8:10	—	—	—	
7:39	7:47	8:01	8:07	8:20	8:25	8:30	8:38	
—	7:57	8:11	8:17	8:30	—	—	—	
7:59	8:07	8:21	8:27	8:40	8:45	8:50	8:58	
—	8:17	8:31	8:37	8:50	—	—	—	
8:19	8:27	8:41	8:47	9:00	9:05	9:10	9:18	
—	8:37	8:51	8:57	9:10	—	—	—	
8:42	8:50	9:07	9:12	9:20	9:25	9:30	9:38	
—	9:05	-	9:17	9:22	-	-	-	
9:15	9:20	9:28	9:37	9:42	9:50	9:55	10:00	10:08
9:45	9:50	9:58	10:07	10:12	10:20	10:25	10:30	10:38
10:15	10:20	10:28	10:37	10:42	10:50	10:55	11:00	11:08
10:45	10:50	10:58	11:07	11:12	11:20	11:25	11:30	11:38
11:15	11:20	11:28	11:37	11:42	11:50	11:55	12:00	12:08
11:45	11:50	11:58	12:07	12:12	12:20	12:25	12:30	12:38
WEEKDAY (PM)								
12:15	12:20	12:28	12:37	12:42	12:50	12:55	1:00	1:08
12:45	12:50	12:58	1:07	1:12	1:20	1:25	1:30	1:38

BAY B VAN DORN METRO	EDSALL RD & S WHITING ST	LANDMARK MALL	DUKE ST & S JORDAN ST	DUKE ST & QUAKER LN	KING ST METRO	KING ST & S WASHINGTON ST	N FAIRFAX ST & PENDLETON ST	BRADDOCK RD METRO
A	B	C	D	E	F	G	H	J
ID#4000821	ID#400052	ID#4000576	ID#4000120	ID#4000061	ID#4000606	ID#4000871	ID#4000814	FINAL STOP
WEEKDAY (PM)								
1:15	1:20	1:28	1:37	1:42	1:50	1:55	2:00	2:08
1:45	1:50	1:58	2:07	2:12	2:20	2:25	2:30	2:38
2:15	2:20	2:28	2:37	2:42	2:50	2:57	3:02	3:10
2:41	2:46	2:54	3:03	3:08†	3:20	3:27	3:32	3:40
3:06	3:11	3:19	3:28	3:33†	3:45	3:52	3:57	4:05
—	—	3:29	3:38	3:43†	3:55	—	—	—
3:26	3:31	3:39	3:48	3:53†	4:05	4:12	4:17	4:25
—	—	3:49	3:58	4:03†	4:15	—	—	—
3:43	3:51	3:59	4:08	4:13†	4:25	4:32	4:37	4:45
—	—	4:08	4:18	4:23†	4:35	—	—	—
4:02	4:10	4:18	4:28	4:33†	4:45	4:51	4:56	5:04
—	—	4:28	4:38	4:43†	4:55	—	—	—
4:22	4:30	4:38	4:48	4:53†	5:05	5:11	5:16	5:24
—	—	4:46	4:56	5:01†	5:15	—	—	—
4:41	4:49	4:57	5:06	5:11†	5:25	5:31	5:36	5:44
—	—	5:07	5:16	5:21†	5:35	—	—	—
5:01	5:09	5:17	5:26	5:31†	5:45	5:51	5:56	6:04
—	—	5:27	5:36	5:41†	5:55	—	—	—
5:21	5:29	5:37	5:46	5:51†	6:05	6:11	6:16	6:24
—	—	5:49	5:58	6:03†	6:15	—	—	—
5:43	5:51	5:59	6:08	6:13†	6:25	6:31	6:36	6:44
—	—	6:09	6:18	6:23†	6:35	—	—	—
6:03	6:11	6:19	6:28	6:33†	6:45	6:51	6:56	7:04
—	—	6:33	6:42	6:47†	6:55	—	—	—
6:27	6:35	6:43	6:52	6:57†	7:05	7:11	7:16	7:24
—	—	6:53	7:02	7:07	7:15	—	—	—
6:47	6:55	7:03	7:12	7:17	7:25	7:30	7:35	7:43
7:07	7:12	7:20	7:29	7:34	7:40	7:45	7:50	7:57
7:37	7:42	7:50	7:59	8:04	8:10	8:15	8:20	8:27
8:07	8:12	8:20	8:29	8:34	8:40	8:45	8:50	8:57
8:38	8:42	8:50	8:59	9:04	9:10	9:15	9:20	9:27
9:38	9:42	9:50	9:59	10:04	10:10	10:15	10:20	10:27
10:42	10:46	10:52	10:59	11:04	11:10	11:15	11:20	11:27
11:27	11:31	11:37	11:44	11:49	11:55	12:00	12:05	12:12
12:15	12:19	—	12:28	12:33	—	—	—	—

†SERVICE ADVISORY: 3-7 P.M. Weekdays - AT8 Eastbound does not serve stops at Roth St, Witter Dr or 2712 Duke St. Use stops at Sweeley St or Moncure Dr.



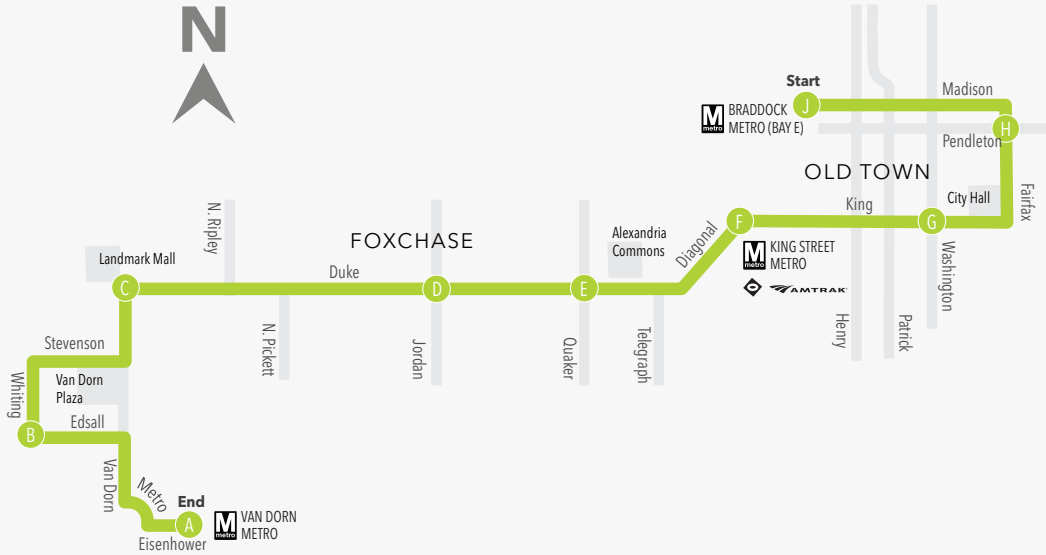
BAY B VAN DORN METRO	EDSALL RD & S WHITING ST	LANDMARK MALL	DUKE ST & S JORDAN ST	DUKE ST & QUAKER LN	KING ST METRO	KING ST & S WASHINGTON ST	N FAIRFAX ST & PENDLETON ST	BRADDOCK RD METRO
A	B	C	D	E	F	G	H	J
ID#4000821	ID#4000052	ID#4000576	ID#4000120	ID#4000061	ID#4000606	ID#4000871	ID#4000814	FINAL STOP
SATURDAY (AM)								
—	6:43	—	6:52	6:56	7:02	7:07	7:12	7:18
7:08	7:13	—	7:22	7:26	7:32	7:37	7:42	7:48
—	7:43	—	7:52	7:56	8:02	8:07	8:12	8:18
8:01	8:06	8:15	8:22	8:26	8:32	8:37	8:42	8:48
—	—	8:45	8:52	8:56	9:04	9:09	9:15	9:21
9:01	9:06	9:15	9:22	9:26	9:34	9:39	9:45	9:51
—	—	9:45	9:52	9:56	10:04	10:09	10:15	10:21
10:01	10:06	10:15	10:23	10:27	10:35	10:40	10:46	10:52
—	—	10:45	10:53	10:57	11:05	11:10	11:16	11:23
10:51	10:56	11:05	11:13	11:17	11:25	11:33	11:39	11:46
—	—	11:35	11:43	11:47	11:55	12:03	12:09	12:16
11:51	11:56	12:05	12:13	12:17	12:25	12:33	12:39	12:46
—	—	12:35	12:43	12:47	12:55	1:03	1:09	1:16
SATURDAY (PM)								
12:49	12:54	1:05	1:13	1:17	1:26	1:32	1:38	1:45
—	—	1:35	1:43	1:47	1:56	2:02	2:08	2:15
1:49	1:54	2:05	2:13	2:17	2:26	2:32	2:38	2:47
—	—	2:35	2:43	2:47	2:56	3:02	3:08	3:17
2:49	2:54	3:05	3:13	3:17	3:26	3:32	3:38	3:47
—	—	3:35	3:43	3:47	3:56	4:02	4:08	4:17
3:49	3:54	4:05	4:13	4:17	4:26	4:32	4:38	4:47
—	—	4:35	4:43	4:47	4:56	5:02	5:08	5:17
4:49	4:54	5:05	5:13	5:17	5:26	5:32	5:38	5:47
—	—	5:35	5:43	5:47	5:56	6:02	6:08	6:17
5:51	5:56	6:05	6:13	6:17	6:26	6:32	6:38	6:47
—	—	6:35	6:43	6:47	6:54	6:59	7:05	7:12
7:06	7:11	7:20	7:27	7:31	7:38	7:43	7:49	7:56
8:06	8:11	8:20	8:27	8:31	8:38	8:43	8:49	8:56
9:06	9:11	9:20	9:27	9:31	9:38	9:43	9:49	9:56
10:06	10:11	10:20	10:27	10:32	10:38	10:43	10:49	10:56
11:21	11:26	—	11:35	11:40	11:46	—	—	—
SUNDAY (AM)								
—	6:43	—	6:52	6:56	7:02	—	—	—
7:08	7:13	—	7:22	7:26	7:32	7:37	7:42	7:48
—	7:43	—	7:52	7:56	8:02	—	—	—
8:04	8:09	8:15	8:22	8:26	8:32	8:37	8:42	8:48
—	—	8:45	8:52	8:56	9:02	—	—	—
9:04	9:09	9:15	9:23	9:27	9:35	9:40	9:46	9:52
—	—	9:45	9:53	9:57	10:05	—	—	—
10:04	10:09	10:15	10:23	10:27	10:35	10:40	10:46	10:52
—	—	10:45	10:53	10:57	11:05	—	—	—
10:54	10:59	11:05	11:13	11:17	11:25	11:30	11:36	11:42
—	—	11:30	11:38	11:42	11:50	—	—	—
11:51	11:56	12:05	12:13	12:17	12:25	12:34	12:40	12:46
—	—	12:30	12:38	12:42	12:50	—	—	—
SUNDAY (PM)								
12:51	12:56	1:05	1:13	1:17	1:25	1:34	1:40	1:46
—	—	1:30	1:38	1:42	1:50	—	—	—
1:51	1:56	2:05	2:13	2:17	2:25	2:34	2:40	2:49
—	—	2:30	2:38	2:42	2:50	—	—	—
2:51	2:56	3:05	3:13	3:17	3:25	3:34	3:40	3:49
—	—	3:30	3:38	3:42	3:50	—	—	—
3:51	3:56	4:05	4:13	4:17	4:25	4:34	4:40	4:49
—	—	4:30	4:38	4:42	4:50	—	—	—
4:51	4:56	5:05	5:13	5:17	5:25	5:34	5:40	5:49
—	—	5:30	5:38	5:42	5:50	—	—	—
5:51	5:56	6:05	6:13	6:17	6:25	6:34	6:40	6:49
—	—	6:30	6:38	6:42	6:50	—	—	—
7:06	7:11	7:20	7:27	7:31	7:38	7:47	7:53	7:59
8:08	8:13	8:20	8:27	8:31	8:38	8:47	8:53	8:59
9:08	9:13	9:20	9:27	9:31	9:38	9:47	9:53	9:59
10:06	10:11	10:20	10:27	10:31	10:37	10:42	10:48	10:54
11:06	11:11	—	11:20	11:24	11:30	—	—	—

AT8

WEST BOUND

SERVING:

- BRADDOCK RD METRO
- CITY HALL
- KING ST METRO
- ALEXANDRIA COMMONS
- FOXCHASE
- LANDMARK MALL
- WHITING ST
- VAN DORN METRO



POTOMAC RIVER

**Van Dorn Metro via
Landmark Mall**

BAY E BRADDOCK RD METRO	N FAIRFAX ST & PENDLETON ST	KING ST & N WASHINGTON ST	KING ST METRO	DUKE ST & QUAKER LN	DUKE ST & N JORDAN ST	LANDMARK MALL	EDSALL RD & S WHITING ST	VAN DORN METRO
J	H	G	F	E	D	C	B	A
ID#4000591	ID#4000813	ID#4000858	ID#4000480	ID#4000067	ID#4000122	ID#4000576	ID#4000734	FINAL STOP
WEEKDAY (AM)								
—	—	—	—	4:52	4:56	—	5:05	5:10
5:02	5:09	5:13	5:20	5:26	5:30	—	5:39	5:44
—	—	—	6:00	6:06	6:10	6:17	—	—
—	—	—	—	5:56	6:00	—	6:09	6:14
5:57	6:04	6:08	6:15	6:21	6:25	6:32	6:39	6:44
—	—	—	6:25	6:31	6:35	6:45	—	—
6:17	6:24	6:28	6:35	6:41	6:45	6:55	7:02	7:10
—	—	—	6:45	6:51	6:55	7:05	—	—
6:37	6:44	6:48	6:55	7:01	7:05	7:15	7:22	7:30
—	—	—	7:05	7:11	7:15	7:25	—	—
6:57	7:04	7:08	7:15	7:21	7:25	7:35	7:42	7:50
—	—	—	7:25	7:31	7:35	7:45	—	—
7:17	7:24	7:28	7:35	7:42	7:46	7:56	8:03	8:11
—	—	—	7:45	7:52	7:56	8:06	—	—
7:37	7:44	7:48	7:55	8:02	8:06	8:16	8:23	8:31
—	—	—	8:05	8:12	8:16	8:26	—	—
7:57	8:04	8:08	8:15	8:22	8:26	8:36	8:43	8:51
—	—	—	8:25	8:32	8:36	8:46	—	—
8:16	8:24	8:28	8:35	8:42	8:46	8:56	9:03	9:11
—	—	—	8:45	8:52	8:56	9:06	—	—
8:36	8:44	8:48	8:55	9:02	9:06	9:16	9:23	9:31
—	—	—	9:05	9:12	9:16	9:26	—	—
9:06	9:14	9:18	9:25	9:32	9:36	9:46	9:53	9:58
9:36	9:44	9:48	9:55	10:02	10:06	10:16	10:23	10:28
10:06	10:14	10:18	10:25	10:32	10:36	10:46	10:53	10:58
10:36	10:44	10:48	10:55	11:02	11:06	11:16	11:23	11:28
11:06	11:14	11:18	11:25	11:32	11:36	11:46	11:53	11:58
11:36	11:44	11:48	11:55	12:03	12:07	12:17	12:24	12:29
WEEKDAY (PM)								
12:05	12:13	12:17	12:25	12:33	12:37	12:47	12:54	12:59
12:34	12:42	12:46	12:55	1:03	1:07	1:17	1:24	1:29
1:04	1:12	1:16	1:25	1:33	1:37	1:47	1:54	1:59
1:34	1:42	1:46	1:55	2:03	2:07	2:17	2:24	2:29
2:04	2:12	2:16	2:25	2:33	2:37	2:47	2:54	2:59

BAY E BRADDOCK RD METRO	N FAIRFAX ST & PENDLETON ST	KING ST & N WASHINGTON ST	KING ST METRO	DUKE ST & QUAKER LN	DUKE ST & N JORDAN ST	LANDMARK MALL	EDSALL RD & S WHITING ST	VAN DORN METRO
J	H	G	F	E	D	C	B	A
ID#4000591	ID#4000813	ID#4000858	ID#4000480	ID#4000067	ID#4000122	ID#4000576	ID#4000734	FINAL STOP
WEEKDAY (PM)								
2:34	2:42	2:46	2:55	3:03	3:07	3:17	3:24	3:29
2:53	3:01	3:06	3:15*	3:23	3:27	3:37	3:44	3:52
—	—	—	3:25*	3:33	3:37	3:47	—	—
3:13	3:21	3:26	3:35*	3:43	3:47	3:57	4:04	4:12
—	—	—	3:45*	3:53	3:57	4:07	—	—
3:33	3:41	3:46	3:55*	4:03	4:07	4:17	4:25	4:33
—	—	—	4:05*	4:13	4:17	4:27	—	—
3:53	4:01	4:06	4:15*	4:23	4:27	4:37	4:45	4:53
—	—	—	4:25*	4:34	4:38	4:48	—	—
4:13	4:21	4:26	4:35*	4:44	4:48	4:58	5:06	5:14
—	—	—	4:45*	4:54	4:58	5:08	—	—
4:30	4:39	4:46	4:55*	5:04	5:08	5:18	5:26	5:34
—	—	—	5:05*	5:14	5:18	5:28	—	—
4:48	4:57	5:04	5:15*	5:24	5:28	5:38	5:46	5:54
—	—	—	5:25*	5:34	5:38	5:48	—	—
5:08	5:17	5:24	5:35*	5:44	5:48	5:58	6:06	6:14
—	—	—	5:45*	5:54	5:58	6:08	—	—
5:31	5:40	5:46	5:55*	6:03	6:07	6:17	6:25	6:33
—	—	—	6:05*	6:13	6:17	6:27	—	—
5:51	6:00	6:06	6:15*	6:23	6:27	6:37	6:44	6:52
—	—	—	6:25*	6:33	6:37	6:47	—	—
6:11	6:20	6:26	6:35*	6:43	6:47	6:57	7:04	7:12
—	—	—	6:45*	6:53	6:57	7:07	—	—
6:31	6:40	6:46	6:55*	7:03	7:07	7:17	7:24	7:32
—	—	—	7:05	7:13	7:17	7:27	—	—
7:02	7:10	7:16	7:25	7:33	7:37	7:47	7:54	7:59
7:37	7:45	7:49	7:55	8:02	8:06	8:16	8:23	8:28
8:09	8:15	8:19	8:25	8:32	8:36	8:46	8:53	8:58
8:39	8:45	8:49	8:55	9:02	9:06	9:16	9:23	9:28
9:39	9:45	9:49	9:55	10:02	10:06	10:16	10:23	10:28
10:34	10:40	10:44	10:50	10:57	11:01	11:08	11:13	11:18
11:34	11:40	11:44	11:50	11:56	12:00	—	12:06	12:11
*SERVICE ADVISORY 3-7 P.M. Weekdays: AT8 westbound does not serve stop at Duke St & Roberts Ln. Use stop at Moncure Dr.								
SATURDAY (AM)								
—	—	—	6:25	6:31	6:35	6:42	6:47	6:52
6:37	6:42	6:46	6:55	7:01	7:05	7:12	—	—
7:06	7:11	7:15	7:25	7:31	7:35	7:42	7:47	7:52
7:36	7:41	7:45	7:55	8:01	8:05	8:12	—	—
8:06	8:11	8:15	8:25	8:31	8:36	8:43	8:48	8:53
8:36	8:41	8:45	8:55	9:01	9:06	9:14	—	—
9:06	9:11	9:15	9:25	9:31	9:36	9:44	9:51	9:56
9:36	9:41	9:45	9:55	10:01	10:06	10:14	—	—
10:05	10:11	10:15	10:25	10:31	10:36	10:44	10:51	10:56
10:35	10:41	10:45	10:55	11:01	11:06	11:14	—	—
11:05	11:11	11:15	11:25	11:31	11:36	11:44	11:51	11:56
11:35	11:41	11:45	11:55	12:01	12:06	12:13	—	—
SATURDAY (PM)								
12:05	12:11	12:15	12:25	12:31	12:36	12:43	12:50	12:55
12:34	12:40	12:44	12:55	1:01	1:06	1:15	—	—
1:04	1:10	1:14	1:25	1:31	1:36	1:45	1:52	1:57
1:34	1:40	1:44	1:55	2:01	2:06	2:15	—	—
2:04	2:10	2:14	2:25	2:31	2:36	2:45	2:52	2:57
2:34	2:40	2:44	2:55	3:01	3:06	3:15	—	—
3:04	3:10	3:14	3:25	3:31	3:36	3:45	3:52	3:57
3:34	3:40	3:44	3:55	4:01	4:06	4:15	—	—
4:04	4:10	4:14	4:25	4:31	4:36	4:45	4:52	4:57
4:34	4:40	4:44	4:55	5:01	5:06	5:15	—	—
5:04	5:10	5:14	5:25	5:31	5:36	5:45	5:52	5:57
5:34	5:40	5:44	5:55	6:01	6:05	6:14	—	—
6:05	6:10	6:14	6:25	6:31	6:35	6:44	6:49	6:53
6:37	6:42	6:46	6:55	7:01	7:05	7:14	—	—

BAY E BRADDOCK RD METRO	N FAIRFAX ST & PENDLETON ST	KING ST & N WASHINGTON ST	KING ST METRO	DUKE ST & QUAKER LN	DUKE ST & N JORDAN ST	LANDMARK MALL	EDSALL RD & S WHITING ST	VAN DORN METRO
J	H	G	F	E	D	C	B	A
ID#4000591	ID#4000813	ID#4000858	ID#4000480	ID#4000067	ID#4000122	ID#4000576	ID#4000734	FINAL STOP
SATURDAY (PM)								
7:07	7:12	7:16	7:25	7:31	7:35	7:44	7:49	7:53
8:07	8:12	8:16	8:25	8:31	8:35	8:44	8:49	8:53
9:07	9:12	9:16	9:25	9:31	9:35	9:44	9:49	9:53
10:07	10:12	10:16	10:25	10:31	10:35	10:42	10:47	10:52
11:22	11:27	11:31	11:40	11:46	11:50	11:57	12:02	12:07
SUNDAY (AM)								
—	—	—	6:25	6:31	6:36	6:43	6:50	6:55
—	—	—	7:05	7:11	7:16	7:23	—	—
7:09	7:14	7:18	7:25	7:31	7:36	7:43	7:50	7:55
—	—	—	8:05	8:11	8:16	8:23	—	—
8:09	8:14	8:18	8:25	8:31	8:36	8:43	8:50	8:55
—	—	—	9:05	9:11	9:16	9:24	—	—
9:09	9:14	9:18	9:25	9:31	9:36	9:44	9:51	9:56
—	—	—	10:05	10:11	10:16	10:24	—	—
10:08	10:14	10:18	10:25	10:31	10:36	10:44	10:51	10:56
—	—	—	11:05	11:11	11:16	11:24	—	—
11:05	11:11	11:15	11:25	11:31	11:36	11:44	11:51	11:56
—	—	—	11:55	12:01	12:06	12:13	—	—
SUNDAY (PM)								
12:05	12:11	12:15	12:25	12:31	12:36	12:44	12:51	12:57
—	—	—	12:55	1:01	1:06	1:14	—	—
1:05	1:11	1:15	1:25	1:31	1:36	1:44	1:51	1:57
—	—	—	1:55	2:01	2:06	2:14	—	—
2:05	2:11	2:15	2:25	2:31	2:36	2:44	2:51	2:57
—	—	—	2:55	3:01	3:06	3:14	—	—
3:05	3:11	3:15	3:25	3:31	3:36	3:44	3:51	3:57
—	—	—	3:55	4:01	4:06	4:14	—	—
4:05	4:11	4:15	4:25	4:31	4:36	4:44	4:51	4:57
—	—	—	4:55	5:01	5:06	5:14	—	—
5:05	5:11	5:15	5:25	5:31	5:36	5:44	5:51	5:57
—	—	—	5:55	6:01	6:06	6:14	—	—
6:07	6:12	6:16	6:25	6:31	6:36	6:44	6:51	6:57
—	—	—	6:55	7:01	7:06	7:14	—	—
7:07	7:12	7:16	7:25	7:31	7:36	7:44	7:51	7:57
8:07	8:12	8:16	8:25	8:31	8:36	8:44	8:51	8:57
9:07	9:12	9:16	9:25	9:31	9:36	9:44	9:51	9:57
10:07	10:12	10:16	10:25	10:31	10:36	10:43	10:50	10:54
11:12	11:17	11:21	11:30	11:36	11:41	11:48	—	—

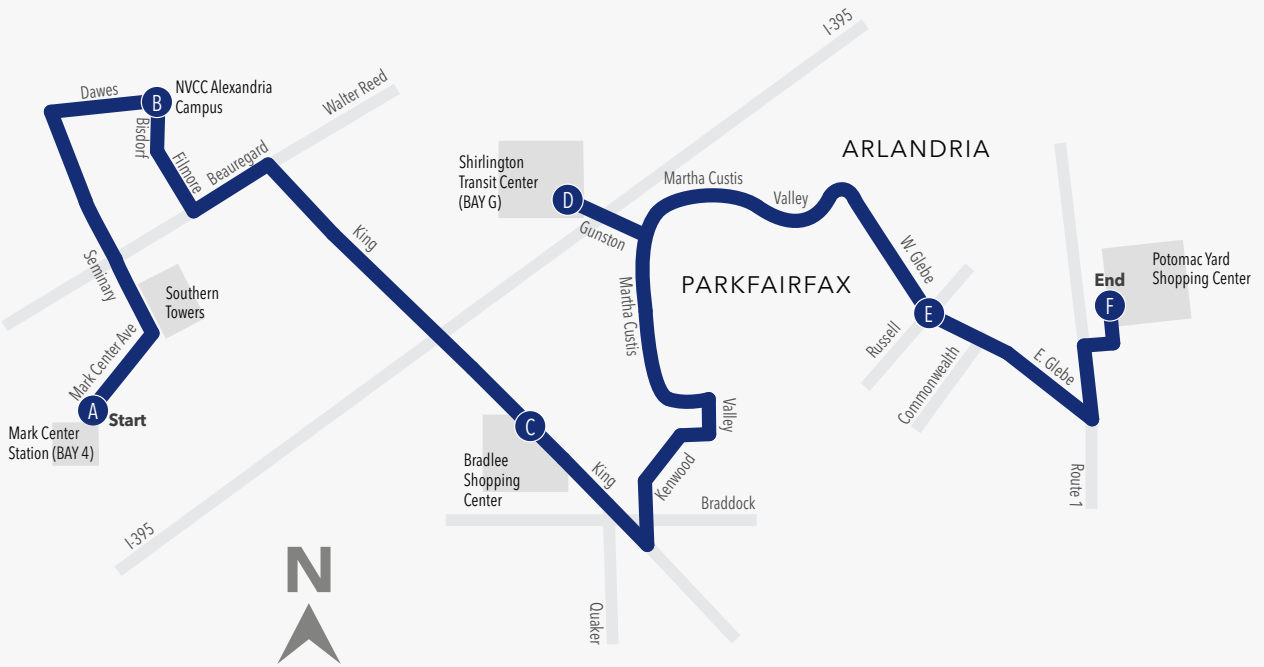


EAST BOUND

SERVING:

- MARK CENTER STATION
- BUILD AMERICA PLAZA (SKYLINE)
- NVCC - ALEXANDRIA CAMPUS
- BRADLEE SHOPPING CENTER
- SHIRLINGTON TRANSIT CENTER
- PARKFAIRFAX
- W GLEBE RD
- POTOMAC YARD SHOPPING CENTER

Potomac Yard



BAY 4 MARK CENTER STATION	ALEXANDRIA CAMPUS NVCC	BRADLEE SHOPPING CENTER	BAY G SHIRLINGTON STATION	W GLEBE RD & EXECUTIVE AVE	STAPLES & PETSMART POTOMAC YARD
A	B	C	D	E	F
ID#4001016	ID#4001025	ID#4000491	ID#6001365	ID#4000776	FINAL STOP
WEEKDAY (AM)					
6:30	6:38	6:47	6:58	7:05	7:13
7:00	7:08	7:17	7:28	7:35	7:43
7:30	7:38	7:47	7:58	8:05	8:13
8:00	8:08	8:17	8:28	8:35	8:43
8:30	8:38	8:47	8:58	9:05	9:13
9:00	9:08	9:17	9:28	9:35	9:43
9:30	9:38	9:47	9:58	10:05	10:13
10:00	10:08	10:18	10:29	10:36	10:44
10:30	10:38	10:48	10:59	11:06	11:14
11:00	11:08	11:19	11:30	11:37	11:45
11:30	11:38	11:49	12:00	12:07	12:15
WEEKDAY (PM)					
12:00	12:08	12:19	12:30	12:37	12:45
12:30	12:38	12:49	1:00	1:07	1:15
1:00	1:08	1:19	1:30	1:37	1:45
1:30	1:38	1:49	2:00	2:07	2:15
2:00	2:08	2:19	2:30	2:37	2:45
2:30	2:38	2:49	3:00	3:07	3:15
3:00	3:08	3:19	3:30	3:37	3:45
3:30	3:38	3:49	4:00	4:07	4:15
4:00	4:08	4:19	4:32	4:39	4:47
4:30	4:38	4:49	5:02	5:09	5:17
5:00	5:08	5:19	5:32	5:39	5:45
5:30	5:38	5:49	6:02	6:09	6:17
6:00	6:08	6:19	6:32	6:39	6:47
6:30	6:38	6:49	7:02	7:09	7:17
7:00	7:08	7:17	7:28	7:35	7:43
8:00	8:08	8:17	8:28	8:35	8:43
9:00	9:08	9:17	9:28	9:35	9:43

BAY 4 MARK CENTER STATION	ALEXANDRIA CAMPUS NVCC	BRADLEE SHOPPING CENTER	BAY G SHIRLINGTON STATION	W GLEBE RD & EXECUTIVE AVE	STAPLES & PETSMART POTOMAC YARD
A	B	C	D	E	F
ID#4001016	ID#4001025	ID#4000491	ID#6001365	ID#4000776	FINAL STOP
SATURDAY (AM)					
7:10	7:18	7:27	7:38	7:45	7:53
8:10	8:18	8:27	8:38	8:45	8:53
9:10	9:18	9:27	9:38	9:45	9:53
10:10	10:18	10:27	10:38	10:45	10:53
11:10	11:18	11:27	11:38	11:45	11:53
SATURDAY (PM)					
12:10	12:18	12:27	12:38	12:45	12:53
1:10	1:18	1:27	1:38	1:45	1:53
2:10	2:18	2:27	2:38	2:45	2:53
3:10	3:18	3:27	3:38	3:45	3:53
4:10	4:18	4:27	4:38	4:45	4:53
5:10	5:18	5:27	5:38	5:45	5:53
6:10	6:18	6:27	6:38	6:45	6:53
7:10	7:18	7:27	7:38	7:45	7:53
8:10	8:18	8:27	8:38	8:45	8:53
9:10	9:18	9:27	9:38	9:45	9:53



KNOW WHEN YOUR DASH BUS IS COMING WITH REAL-TIME UPDATES




Navigate to:

HTTPS://TRACKER.DASHBUS.COM

Find additional route information from the following apps:



Transit



Citymapper



Moovit



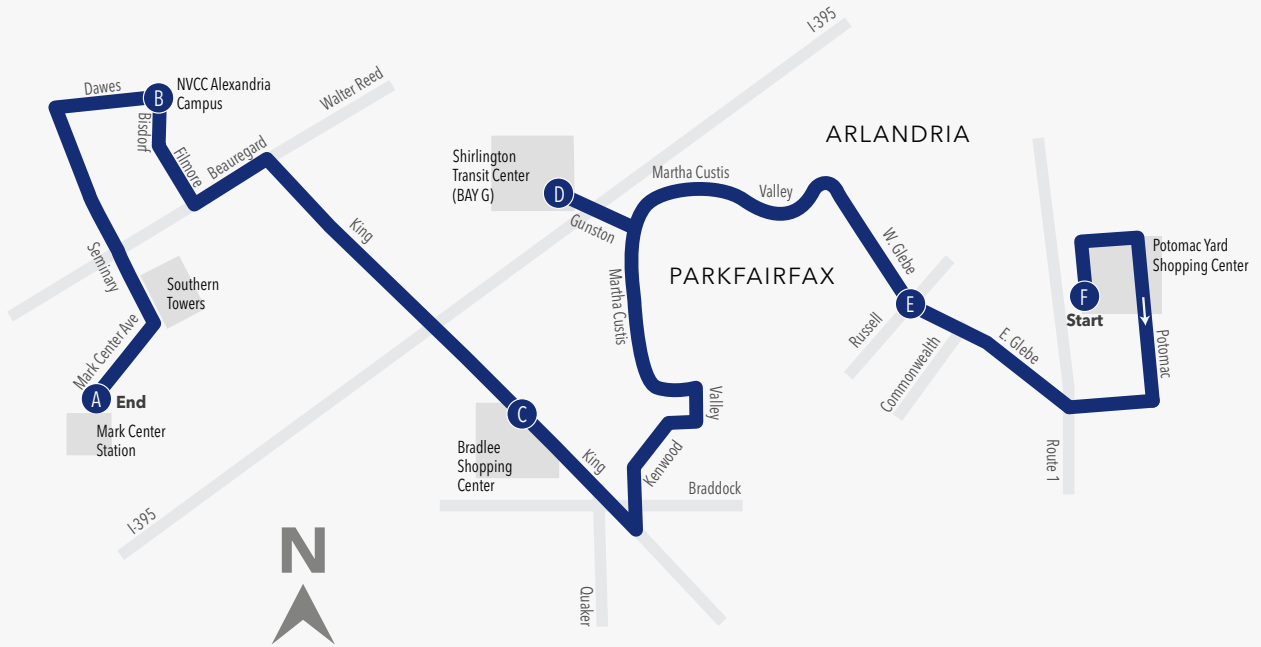
Google Maps

WEST BOUND

SERVING:

- POTOMAC YARD SHOPPING CENTER
- W GLEBE RD
- PARKFAIRFAX
- SHIRLINGTON TRANSIT CENTER
- BRADLEE SHOPPING CENTER
- NVCC-ALEXANDRIA CAMPUS
- BUILD AMERICA PLAZA (SKYLINE)
- MARK CENTER STATION

Mark Center



STAPLES & PETSMART POTOMAC YARD	W GLEBE RD & EXECUTIVE RD	BAY G SHIRLINGTON STATION	BRADLEE SHOPPING CENTER	ALEXANDRIA CAMPUS NVCC	MARK CENTER STATION
F	E	D	C	B	A
ID#4000474	ID#4000777	ID#6001365	ID#4000492	ID#4001025	FINAL STOP
WEEKDAY (AM)					
6:33	6:42	6:49	7:00	7:10	7:20
7:02	7:12	7:19	7:30	7:40	7:50
7:30	7:40	7:49	8:00	8:10	8:20
8:02	8:12	8:19	8:30	8:40	8:50
8:32	8:42	8:49	9:00	9:10	9:20
9:02	9:12	9:19	9:30	9:40	9:50
9:33	9:42	9:49	10:00	10:10	10:20
10:03	10:12	10:19	10:30	10:40	10:50
10:33	10:42	10:49	11:00	11:10	11:20
11:02	11:11	11:18	11:29	11:40	11:50
11:32	11:41	11:48	11:59	12:10	12:20
WEEKDAY (PM)					
12:02	12:11	12:18	12:29	12:40	12:50
12:32	12:41	12:48	12:59	1:10	1:20
1:02	1:11	1:18	1:29	1:40	1:50
1:32	1:41	1:48	1:59	2:10	2:20
2:03	2:12	2:19	2:30	2:40	2:50
2:33	2:42	2:49	3:00	3:10	3:20
3:03	3:12	3:19	3:30	3:40	3:50
3:33	3:42	3:49	4:00	4:10	4:20
4:02	4:12	4:19	4:30	4:40	4:50
4:32	4:42	4:49	5:00	5:10	5:20
5:02	5:12	5:19	5:30	5:40	5:50
5:32	5:42	5:49	6:00	6:10	6:20
6:02	6:12	6:19	6:30	6:40	6:50
6:32	6:42	6:49	7:00	7:10	7:20
7:02	7:12	7:19	7:30	7:40	7:50
8:03	8:12	8:19	8:30	8:40	8:50
9:03	9:12	9:19	9:30	9:40	9:50

STAPLES & PETSMA POTOMAC YARD	W GLEBE RD & EXECUTIVE RD	BAY G SHIRLINGTON STATION	BRADLEE SHOPPING CENTER	ALEXANDRIA CAMPUS NVCC	MARK CENTER STATION
F	E	D	C	B	A
ID#4000474	ID#4000777	ID#6001365	ID#4000492	ID#4001025	FINAL STOP
SATURDAY (AM)					
7:04	7:13	7:19	7:30	7:40	7:50
8:04	8:13	8:19	8:30	8:40	8:50
9:03	9:12	9:18	9:30	9:40	9:50
10:03	10:12	10:18	10:30	10:40	10:50
11:03	11:12	11:18	11:30	11:40	11:50
SATURDAY (PM)					
12:02	12:11	12:18	12:30	12:40	12:50
1:02	1:11	1:18	1:30	1:40	1:50
2:02	2:11	2:18	2:30	2:40	2:50
3:02	3:11	3:18	3:30	3:40	3:50
4:02	4:11	4:18	4:30	4:40	4:50
5:02	5:11	5:18	5:30	5:40	5:50
6:03	6:12	6:19	6:30	6:40	6:50
7:03	7:12	7:19	7:30	7:40	7:50
8:04	8:13	8:19	8:30	8:40	8:50
9:04	9:13	9:19	9:30	9:40	9:50
10:04	10:13	10:19	10:30	10:40	10:50


YOUR KEY TO DISCOVERING ALEXANDRIA

DASHPASS

\$45

Per
Month

For Unlimited Rides



Available as a paper pass, or can be loaded on your SmarTrip® Card

Valid on ALL DASH routes

Purchase online, by mail, or at one of 20+ sales locations around the city

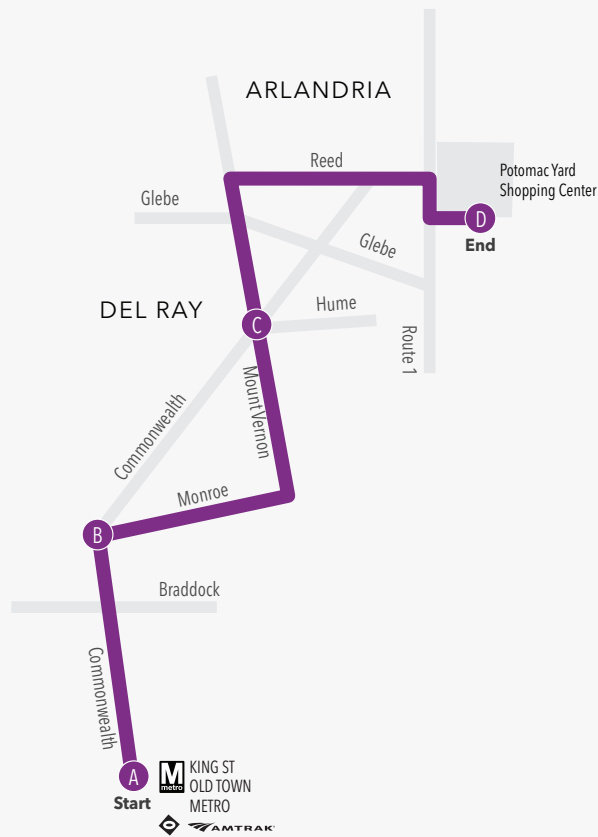
Purchase your DASH Pass by visiting dashbus.com or by calling **703.746.DASH**

AT10

NORTH BOUND

SERVING:

- KING ST METRO
- DEL RAY
- ARLANDRIA
- POTOMAC YARD



Potomac Yard

KING ST METRO	COMMONWEALTH AVE & E NELSON AVE	MT VERNON AVE & HUME AVE	STAPLES & PETSMART POTOMAC YARD
A	B	C	D
ID#4000488	ID#4000535	ID#4000333	FINAL STOP
WEEKDAY (AM)			
6:50	6:57	7:02	7:10
7:20	7:27	7:32	7:40
7:50	7:57	8:02	8:10
8:20	8:27	8:32	8:40
8:50	8:57	9:02	9:10
9:20	9:27	9:32	9:40
9:50	9:57	10:02	10:10
10:20	10:27	10:32	10:40
10:50	10:57	11:02	11:10
11:20	11:27	11:32	11:40
11:50	11:57	12:02	12:10
WEEKDAY (PM)			
12:20	12:27	12:32	12:40
12:50	12:57	1:02	1:10
1:20	1:27	1:32	1:40
1:50	1:57	2:02	2:10
2:20	2:27	2:32	2:40
2:50	2:57	3:02	3:10
3:20	3:27	3:32	3:40
3:50	3:57	4:02	4:10
4:20	4:27	4:32	4:40
4:50	4:57	5:02	5:10
5:20	5:27	5:32	5:40
5:50	5:57	6:02	6:10
6:20	6:27	6:32	6:40

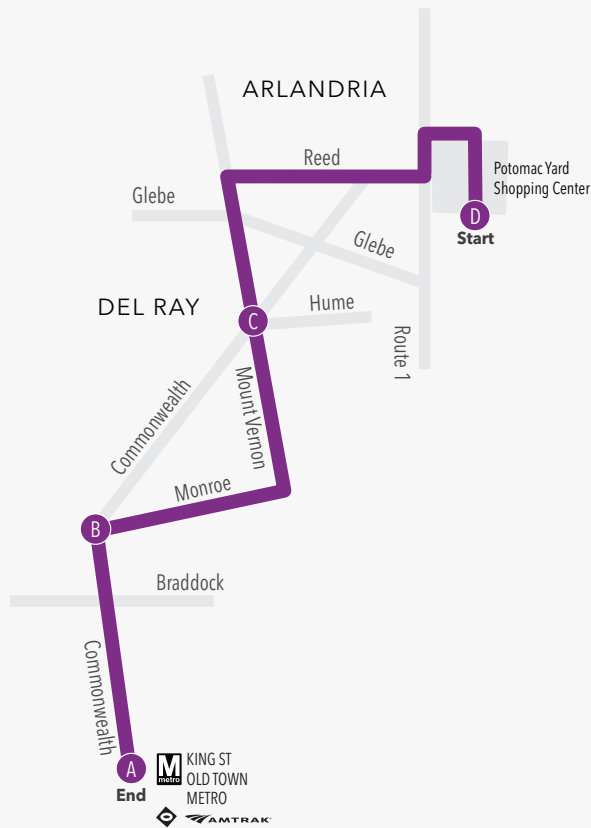
KING ST METRO	COMMONWEALTH AVE & E NELSON AVE	MT VERNON AVE & HUME AVE	STAPLES & PETSMA POTOMAC YARD
A	B	C	D
ID#4000488	ID#4000535	ID#4000333	FINAL STOP
WEEKDAY (PM)			
6:50	6:57	7:02	7:10
7:20	7:27	7:32	7:40
7:50	7:57	8:02	8:10
8:20	8:27	8:32	8:40
8:50	8:57	9:02	9:10
9:50	9:57	10:02	10:10
SATURDAY (AM)			
6:50	6:57	7:02	7:14
7:20	7:27	7:32	7:44
7:50	7:57	8:02	8:14
8:20	8:27	8:32	8:44
8:50	8:57	9:02	9:14
9:20	9:27	9:32	9:44
9:50	9:57	10:02	10:14
10:20	10:27	10:32	10:44
10:50	10:57	11:02	11:14
11:20	11:27	11:32	11:44
11:50	11:57	12:02	12:14
SATURDAY (PM)			
12:20	12:27	12:32	12:44
12:50	12:57	1:02	1:14
1:20	1:27	1:32	1:44
1:50	1:57	2:02	2:14
2:20	2:27	2:32	2:44
2:50	2:57	3:02	3:14
3:20	3:27	3:32	3:44
3:50	3:57	4:02	4:14
4:20	4:27	4:32	4:44
4:50	4:57	5:02	5:14
5:20	5:27	5:32	5:44
5:50	5:57	6:02	6:14
6:20	6:27	6:32	6:44
6:50	6:57	7:02	7:14
7:20	7:27	7:32	7:44
7:50	7:57	8:02	8:14
8:20	8:27	8:32	8:44
8:50	8:57	9:02	9:12
9:50	9:57	10:02	10:12
SUNDAY (AM)			
8:50	8:57	9:02	9:15
9:50	9:57	10:02	10:15
10:50	10:57	11:02	11:15
11:50	11:57	12:02	12:15
SUNDAY (PM)			
12:50	12:57	1:02	1:15
1:50	1:57	2:02	2:15
2:50	2:57	3:02	3:15
3:50	3:57	4:02	4:15
4:50	4:57	5:02	5:15
5:50	5:57	6:02	6:15
6:50	6:57	7:02	7:15

AT10

SOUTH BOUND

SERVING:

- POTOMAC YARD
- ARLANDRIA
- DEL RAY
- KING ST METRO



King Street Metro

STAPLES & PETSMART POTOMAC YARD	MT VERNON AVE & RAYMOND AVE	COMMONWEALTH AVE & W NELSON AVE	KING ST METRO
D	C	B	A
ID#4000474	ID#4000331	ID#4000536	FINAL STOP
WEEKDAY (AM)			
6:25	6:34	6:38	6:44
6:50	6:59	7:03	7:09
7:17	7:26	7:31	7:37
7:47	7:58	8:03	8:09
8:17	8:28	8:33	8:39
8:47	8:58	9:03	9:09
9:17	9:28	9:33	9:39
9:47	9:56	10:00	10:06
10:17	10:26	10:30	10:36
10:47	10:56	11:00	11:06
11:17	11:26	11:30	11:36
11:47	11:56	12:00	12:06
WEEKDAY (PM)			
12:17	12:26	12:30	12:36
12:47	12:56	1:00	1:06
1:17	1:26	1:30	1:36
1:47	1:56	2:00	2:06
2:17	2:27	2:31	2:37
2:47	2:57	3:01	3:07
3:17	3:27	3:34	3:40
3:47	3:57	4:04	4:14
4:17	4:29	4:36	4:46
4:47	4:59	5:06	5:16
5:17	5:29	5:36	5:46
5:47	5:59	6:06	6:16
6:17	6:29	6:36	6:46

STAPLES & PETSMART

POTOMAC
YARD

MT VERNON AVE &
RAYMOND AVE

COMMONWEALTH AVE
&
W NELSON AVE

KING ST
METRO

D	C	B	A
ID#4000474	ID#4000331	ID#4000536	FINAL STOP
WEEKDAY (PM)			
6:47	6:59	7:06	7:12
7:17	7:26	7:33	7:39
7:47	7:56	8:00	8:06
8:17	8:26	8:30	8:36
8:47	8:56	9:00	9:06
9:17	9:26	9:30	9:36
10:17	10:26	10:30	10:36
SATURDAY (AM)			
7:17	7:26	7:31	7:37
7:47	7:56	8:01	8:07
8:17	8:26	8:31	8:37
8:47	8:56	9:01	9:07
9:17	9:26	9:31	9:37
9:47	9:56	10:01	10:07
10:17	10:26	10:31	10:37
10:47	10:56	11:01	11:07
11:17	11:26	11:31	11:37
11:47	11:56	12:01	12:07
SATURDAY (PM)			
12:17	12:26	12:31	12:37
12:47	12:56	1:01	1:07
1:17	1:26	1:31	1:37
1:47	1:57	2:02	2:08
2:17	2:27	2:32	2:38
2:47	2:57	3:02	3:08
3:17	3:27	3:32	3:38
3:47	3:57	4:02	4:08
4:17	4:27	4:32	4:38
4:47	4:57	5:02	5:08
5:17	5:27	5:32	5:38
5:47	5:57	6:02	6:08
6:17	6:27	6:32	6:38
6:47	6:56	7:01	7:07
7:17	7:26	7:31	7:37
7:47	7:56	8:00	8:06
8:17	8:26	8:30	8:36
8:47	8:56	9:00	9:06
9:17	9:26	9:30	9:36
10:17	10:26	10:30	10:36
SUNDAY (AM)			
9:17	9:26	9:31	9:37
10:17	10:26	10:31	10:37
11:17	11:26	11:31	11:37
SUNDAY (PM)			
12:17	12:26	12:31	12:37
1:17	1:26	1:31	1:37
2:17	2:26	2:31	2:37
3:17	3:27	3:32	3:38
4:17	4:27	4:32	4:38
5:17	5:27	5:32	5:38
6:17	6:27	6:32	6:38
7:17	7:27	7:32	7:38



Alexandria Transit Company
3000 Business Center Drive
Alexandria, Virginia 22314

ALEXANDRIA TRANSIT COMPANY

DASH

RIDE GUIDE

Transit Routes
and Schedules

