

Campus Map & Directions

University Medical Center of Princeton at Plainsboro is located on the Princeton Health Plainsboro Campus, on the east (northbound) side of Route 1, between Plainsboro Road and Scudders Mill Road in Plainsboro.

From the South

Take Route 1 North to the Plainsboro Road exit. Make a right at the end of the exit onto Plainsboro Road and take the jughandle to make a left at the traffic signal onto Punia Boulevard, which is part of the hospital campus.

From the North

Take Route 1 South to the Scudders Mill Road exit. Take the overpass over Route 1 onto Scudders Mill Road. Make a right at the traffic signal onto Campus Road, then right onto Hospital Drive on the hospital campus.

From the West

Take any one of several access roads to Route 1 and follow Route 1 directions above.

If you are taking one of the following roads, you will take Route 1 North: 1-95, Province Line Road, Alexander Road, Washington Road and Harrison Street. NOTE: Harrison Street has been significantly improved with the addition of a left-turning lane; it is now possible to turn left onto Route 1 from two lanes at Harrison Street.

If you are taking one of the following roads, use the directions from Route 1 South: College Road, Promenade Boulevard, Ridge Road and Raymond Road.

From the East

From West Windsor/East Windsor:

Take Mercer County Route 571/Princeton-Hightstown Road. Make a right on Clarksville Road. Follow Clarksville Road to Cranbury Road. Make an immediate right onto Millstone Road. Millstone Road becomes Grovers Mill Road. Take Grovers Mill Road to Maple Avenue and make a left. Follow Maple Avenue to Plainsboro Road and make a left*. Continue toward the left to stay on Plainsboro Road. The entrance to the hospital is about a half-mile down on the right.

From East Windsor, Cranbury:

Take Old Trenton Road East and make a left on South Main Street in Cranbury. Follow to Plainsboro Road and make a left. Plainsboro Road merges with Middlesex County Road 614, which then becomes Scudders Mill Road. Take Scudders Mill Road to Campus Road and make a left. Make a right onto Hospital Drive into the hospital campus.

From Monroe/Jamesburg:

Take Route 130 to Middlesex County Road 614 (Dey Road). Make a gentle right onto Scudders Mill Road. Take Scudders Mill Road to Campus Road and make a left. Make a right turn onto Hospital Drive into the hospital campus.

From South Brunswick:

Take Ridge Road West to Middlesex County Road 683/Schalks Crossing Road. Take Schalks Crossing Road to Scudders Mill Road and make a right. Make a left onto Campus Road and then a right turn onto Hospital Drive into the hospital campus.

Alternate Routes from the West (excluding Route 1)

From Montgomery/Rocky Hill/Hillsborough areas:

Take Somerset County Route 518 through Rocky Hill to River Road to Route 27 in Princeton Township. Make a left onto Route 27. Take Route 27 to Academy Street and make a right onto Academy Street, bearing right onto Mapleton Road. Take Mapleton Road to College Road and make a left. Take College Road through Forrestal Center and over Route 1 to Scudders Mill Road. Make a right onto Scudders Mill Road and then a left at the traffic light onto Campus Road. Make a right into the hospital campus.

From Lawrence and Hopewell:

Take Province Line Road, crossing over Route 1 to Quaker Bridge Road. Make a left onto Clarksville Road. Cross over Mercer County Route 571/Princeton-Hightstown Road. Make a left onto Cranbury Road. Make an immediate right onto Millstone Road. Millstone Road becomes Grovers Mill Road. Take Grovers Mill Road to Maple Avenue and make a left. Follow Maple Avenue to Plainsboro Road and make a left*. Continue toward the left to stay on Plainsboro Road. The entrance to the hospital is about a half-mile down on the right.

** Please note: Left turns are prohibited at the intersection of Maple Avenue and Plainsboro Road between the hours of 7-9 a.m. and 4:30-6:30 p.m. An alternate route during these hours would be to make the turn from Grovers Mill onto Maple Avenue; rather than taking Maple all the way to the end at Plainsboro Road, make a right onto Edgemere Avenue. Make a left onto Parkway Avenue and another left onto Plainsboro Road.*



University Medical
Center of Princeton
at Plainsboro

Princeton HealthCare System

A University Hospital Affiliate of Rutgers –
Robert Wood Johnson Medical School







One Plainsboro Road
Plainsboro, NJ 08536

609.853.7000

princetonhcs.org



Entrance Routes:

-  Main Entrances
-  Emergency Entrance
-  Fitness & Wellness Center Entrance
-  Loading Docks
-  Bus Stop
-  Walking Route between Bus Stop and Hospital

Parking:

- Hospital (A) Patient & Visitor Parking: Lots V1, V2
- Emergency (B) Patient & Visitor Parking: Lot E
- Physician Parking: Lots D1, D2
- MAP & Education Building (C, D) Parking: Lot V4
- Staff Parking: Lots S1, S2, S3
- Fitness & Wellness Center (E) Parking: Lot V3

A Atkinson Pavilion/Hospital:

- Acute Care for the Elderly (ACE)
- Acute Rehabilitation
- Center for Eating Disorders Care
- Center for Maternal & Newborn Care:
 - Labor & Delivery
 - Neonatal Intermediate Care Unit
 - Nursery
 - Mother-Baby Unit
- Center for Neuroscience Care
- Center for Surgical Care:
 - Peri-Operative Unit
 - Post-Anesthesia Care Unit (Recovery)
 - Pre-Admission Testing
 - Surgical Care Unit
- Center for Testing & Treatment:
 - Outpatient Laboratory
- Dialysis
- Edward & Marie Matthews Center for Cancer Care
- George & Estelle Sands Center for Cardiac & Pulmonary Care
- Llura & Gordon Gund Center for Critical Care
- Medical/Neurology/Oncology/Psych
- Regan Family Center for Pediatric Care:
 - UMCPP-CHOP: Partners in Pediatric Care
- Telemetry Unit

B Center for Emergency Care (Emergency Department) 

Imaging

Interventional Suite/Operating Rooms

C Medical Arts Pavilion (MAP):

- Department of Medicine
- Department of Surgery
- Occupational Health
- Outpatient Imaging Center
- Princeton Medicine
- Sleep Center
- Stephen & Roxanne Distler Center for Ambulatory Surgery
- Women's Imaging & Penn Maternal Fetal Medicine at UMCPP

D Education Building:

- Administration
- Bristol-Myers Squibb Community Health Center
- Chapel of Light
- Clinical Lab
- Community Connection
- Diabetes Management Program
- Education Center
- Human Resources
- Information Systems
- Medical Staff Services
- Medical Records
- Medical Library & Business Center
- Performance Improvement & Infection Control
- Respiratory Therapy
- Security
- Social Services
- Switchboard Operator/Scheduling
- Volunteer Services

E Fitness & Wellness Center

- Krogh Outpatient Rehabilitation

F Power Plant

Building Entrances

WEST ENTRANCE

If you are facing the front of the hospital, which is the glass side of the building, the WEST ENTRANCE will be on your LEFT. It is the entrance closest to Route 1.

Use the west entrance to access the Center for Neuroscience Care, the George & Estelle Sands Center for Cardiac & Pulmonary Care, the Center for Testing & Treatment, Outpatient Laboratory and the Center for Surgical Care.

EAST ENTRANCE

If you are facing the front of the hospital, which is the glass side of the building, the EAST ENTRANCE will be on your RIGHT.

Use the east entrance to provide quick access to the Edward & Marie Matthews Center for Cancer Care, as well as the café, restaurant, retail shops, the Concierge desk and the corridor leading to the Chapel of Light.

NORTH ENTRANCE

Located at the rear of the hospital, where the low brick building meets the silver Medical Arts Pavilion building (near Parking Lot V4), the north entrance provides access to the Bristol-Myers Squibb Community Health Center and the Education Building, which includes the Education Center, Medical Library & Business Center, Medical Records, Human Resources, Administration and Volunteer Services.

MEDICAL ARTS PAVILION (MAP) ENTRANCE

Located at the rear of the hospital, next to the North Entrance. The MAP includes Outpatient Imaging, Women's Health, Maternal Fetal Medicine, Distler Ambulatory Surgical Center, Sleep Center, Occupational Health, and physician offices.

EMERGENCY WALK-IN ENTRANCE

Located at the rear (north side) of the hospital, the Center for Emergency Care walk-in entrance is marked with an EMERGENCY sign above the door and another sign on the building itself. It is near Parking Lot E.

Notes



**University Medical
Center of Princeton**
at Plainsboro

Princeton HealthCare System

A University Hospital Affiliate of Rutgers –
Robert Wood Johnson Medical School

**One Plainsboro Road
Plainsboro, NJ 08536**

609.853.7000
princetonhcs.org